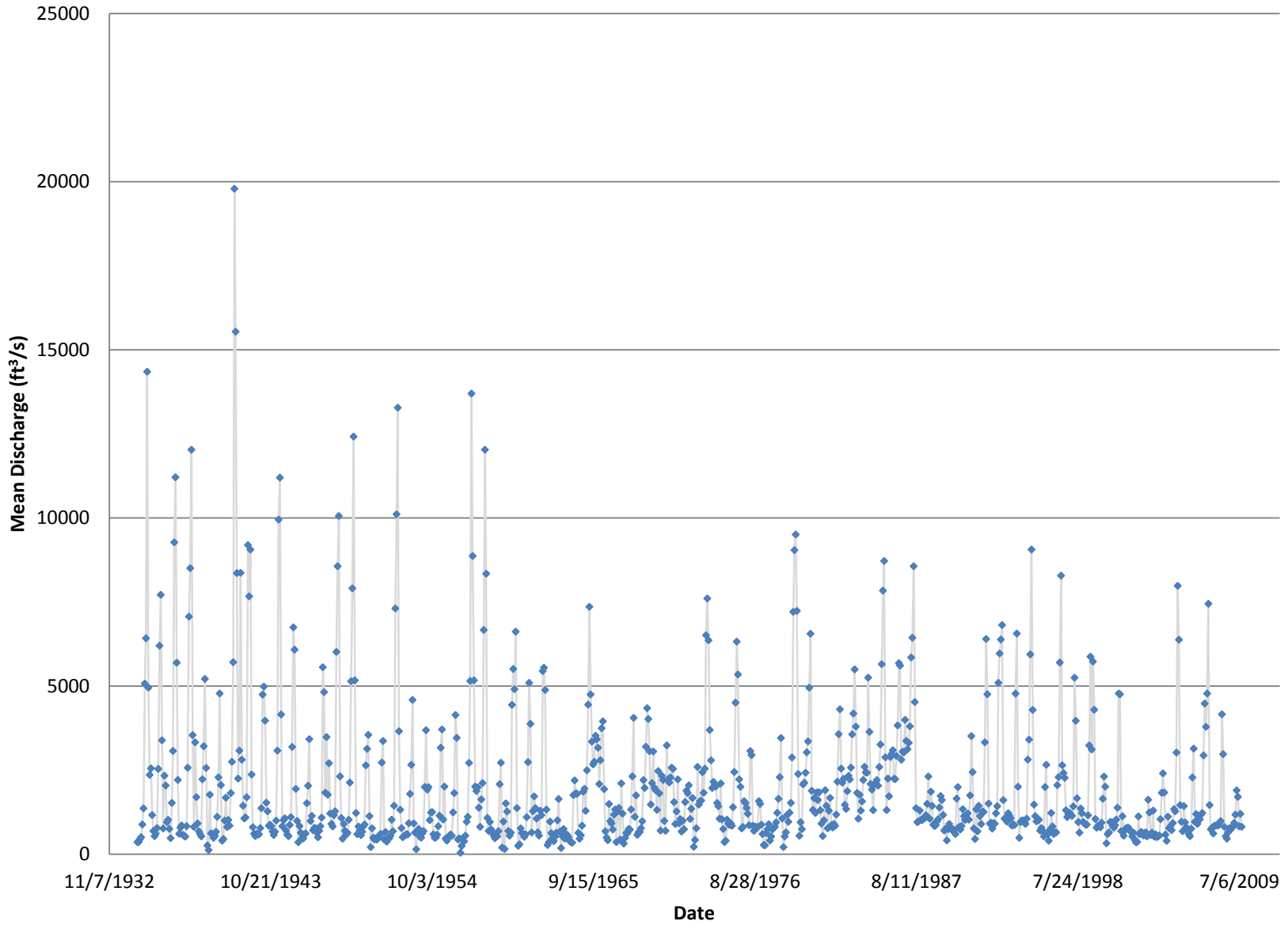
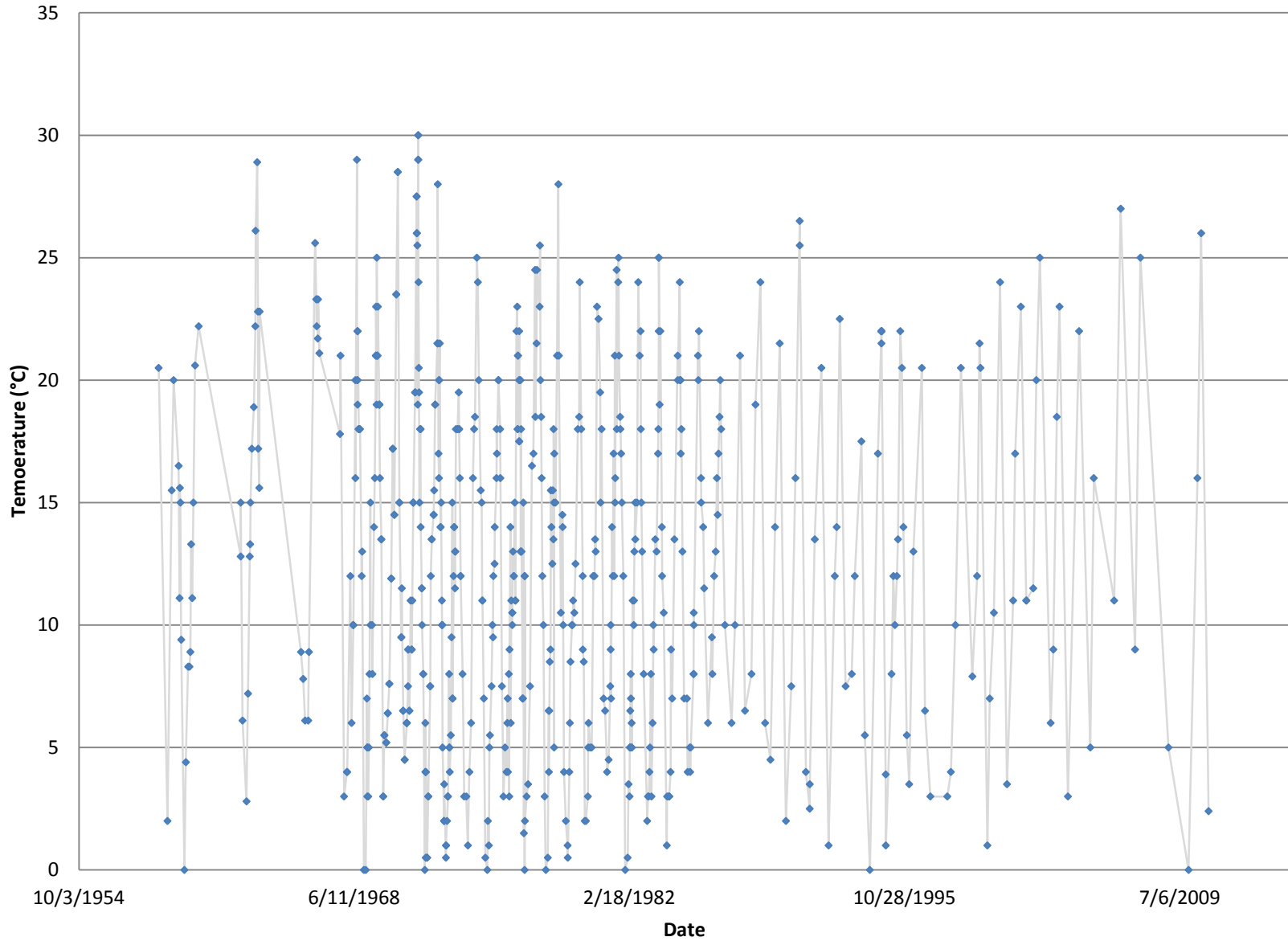


Appendix A - USGS Stations  
USGS # 09368000

### USGS # 09368000 San Juan River at Shiprock, NM - Monthly Flow



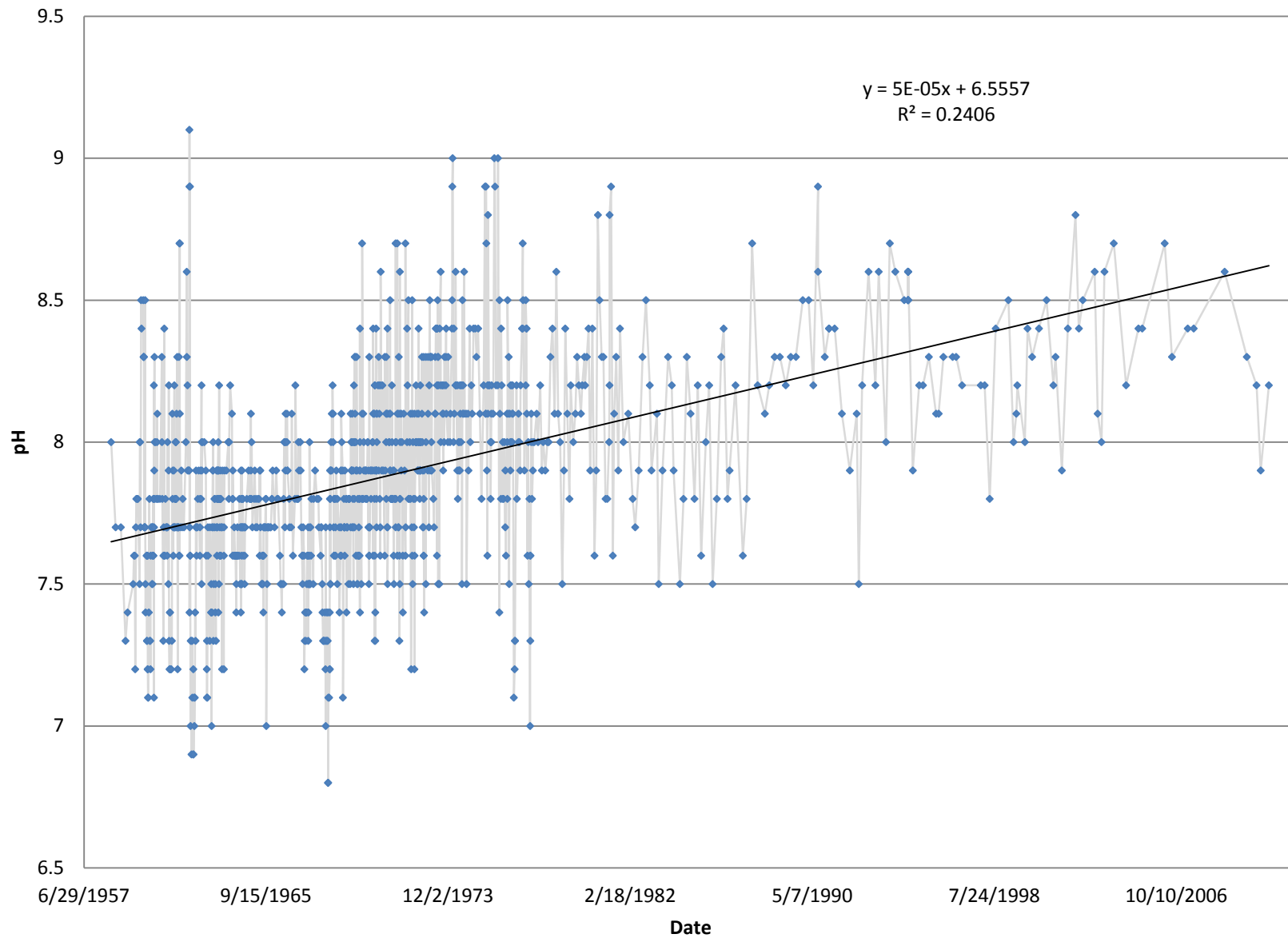
### USGS # 09368000 San Juan River at Shiprock, NM - Temperature



Appendix A - USGS Stations

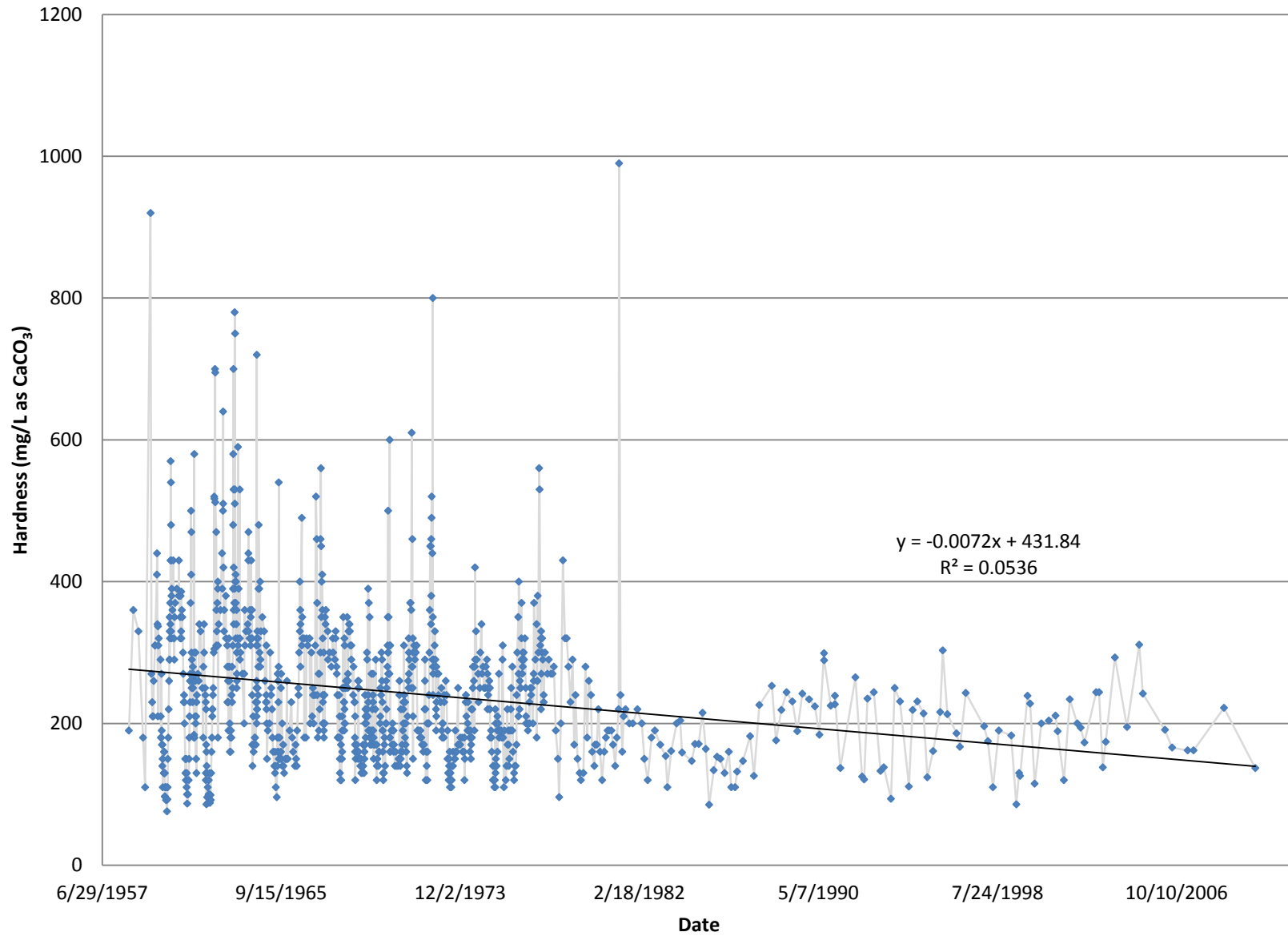
USGS # 09368000

### USGS # 09368000 San Juan River at Shiprock, NM - pH



Appendix A - USGS Stations  
USGS # 09368000

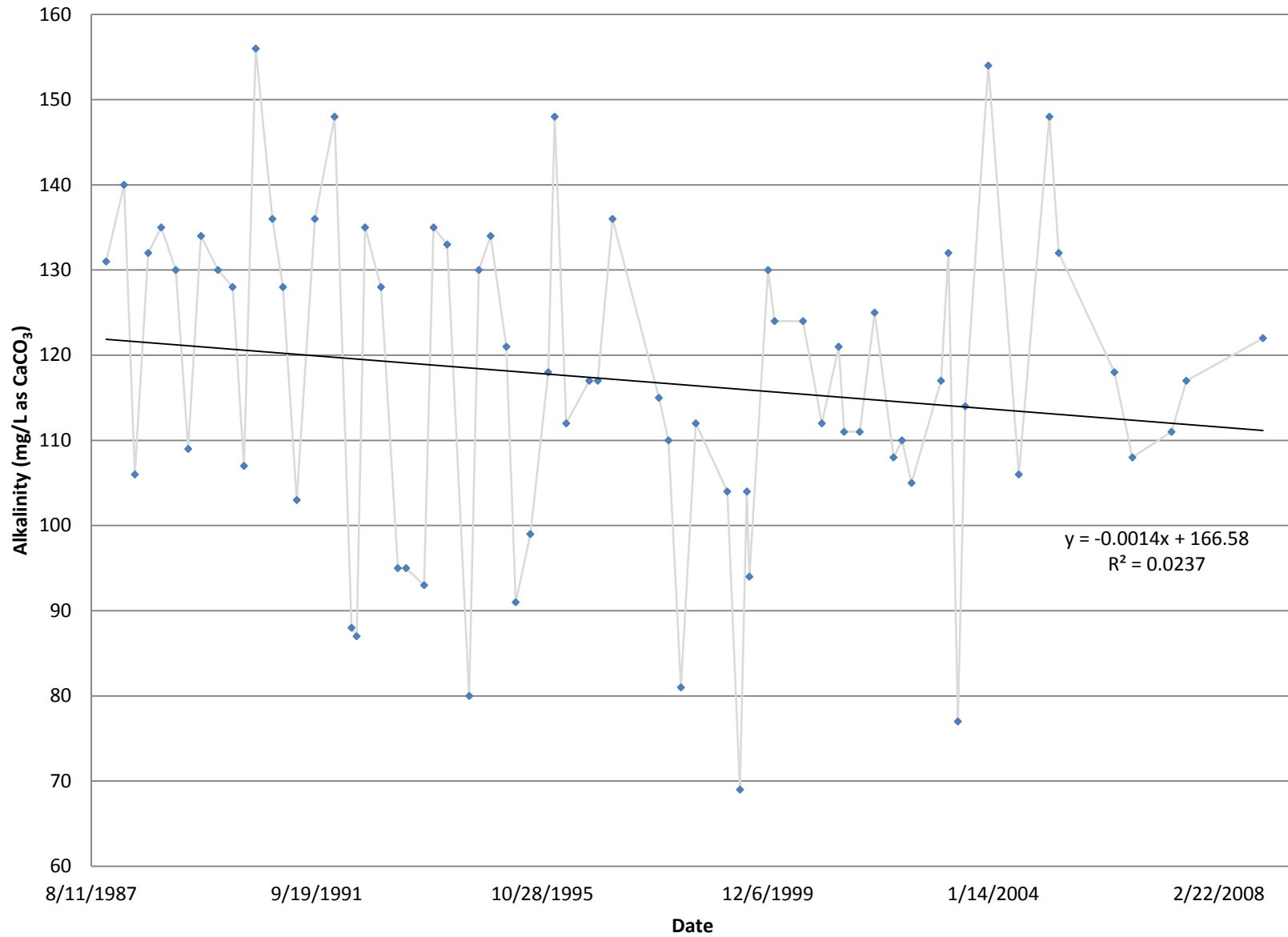
### USGS # 09368000 San Juan River at Shiprock, NM - Hardness



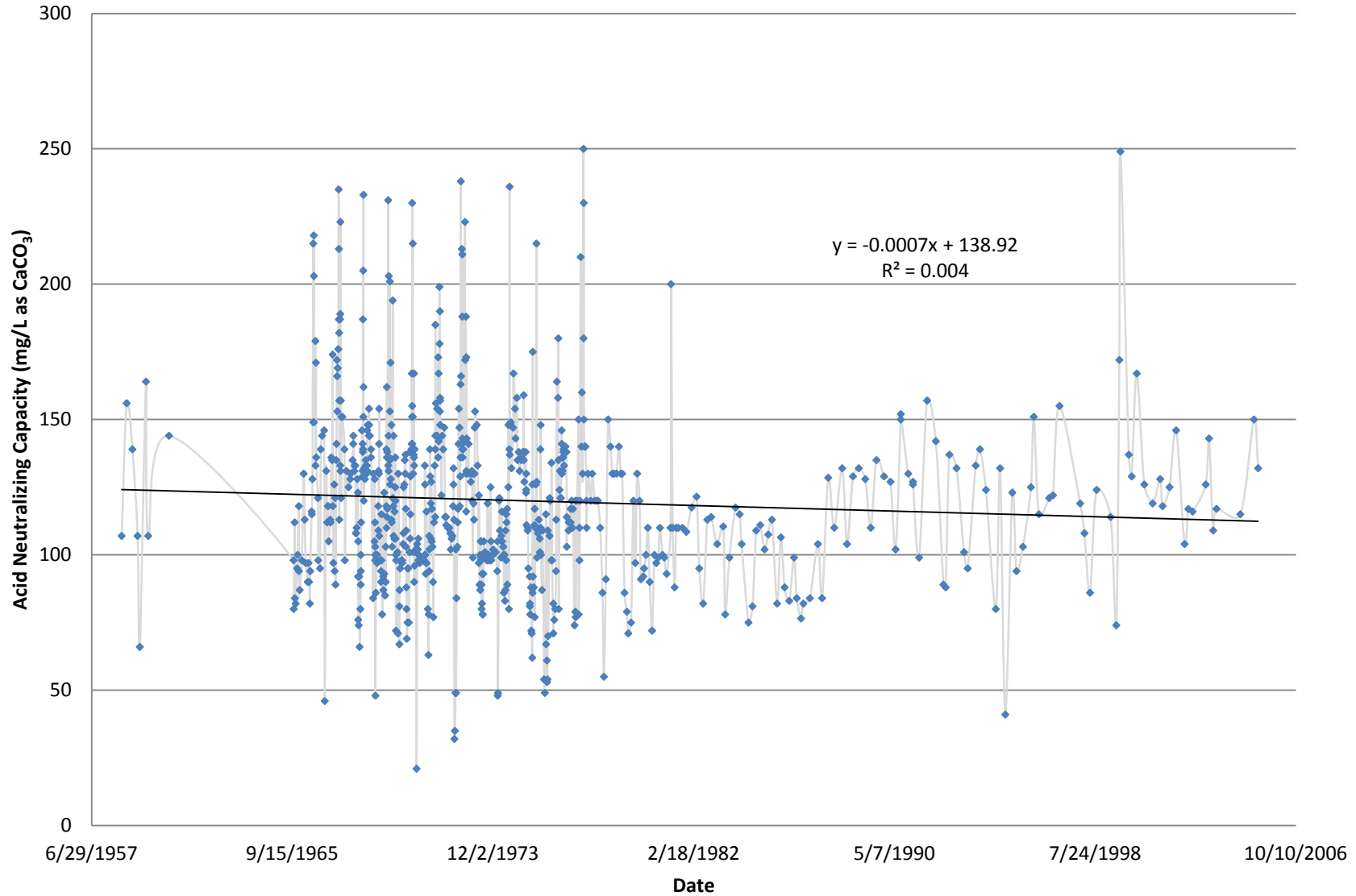


Appendix A - USGS Stations  
USGS # 09368000

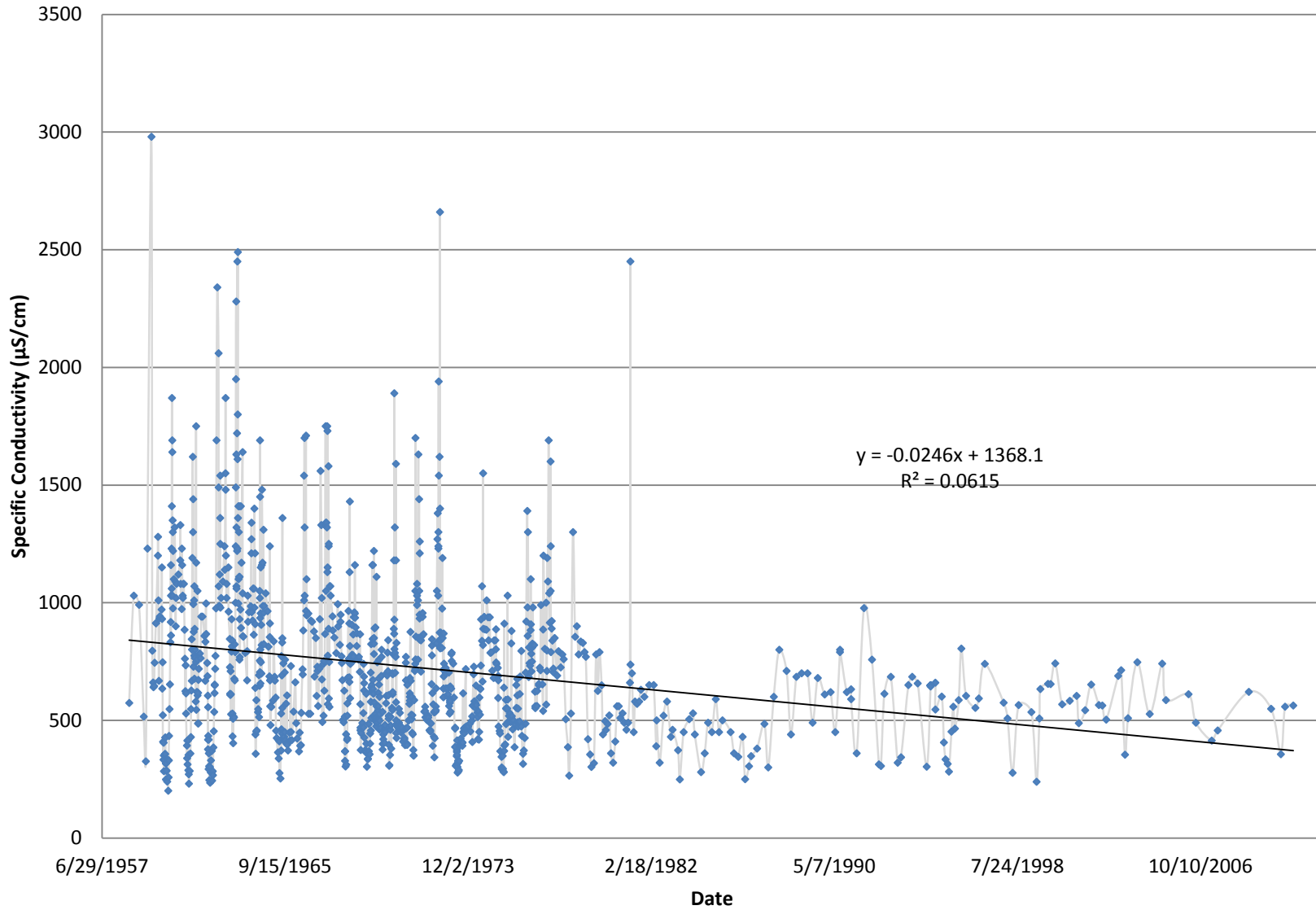
### USGS # 09368000 San Juan River at Shiprock, NM - Alkalinity



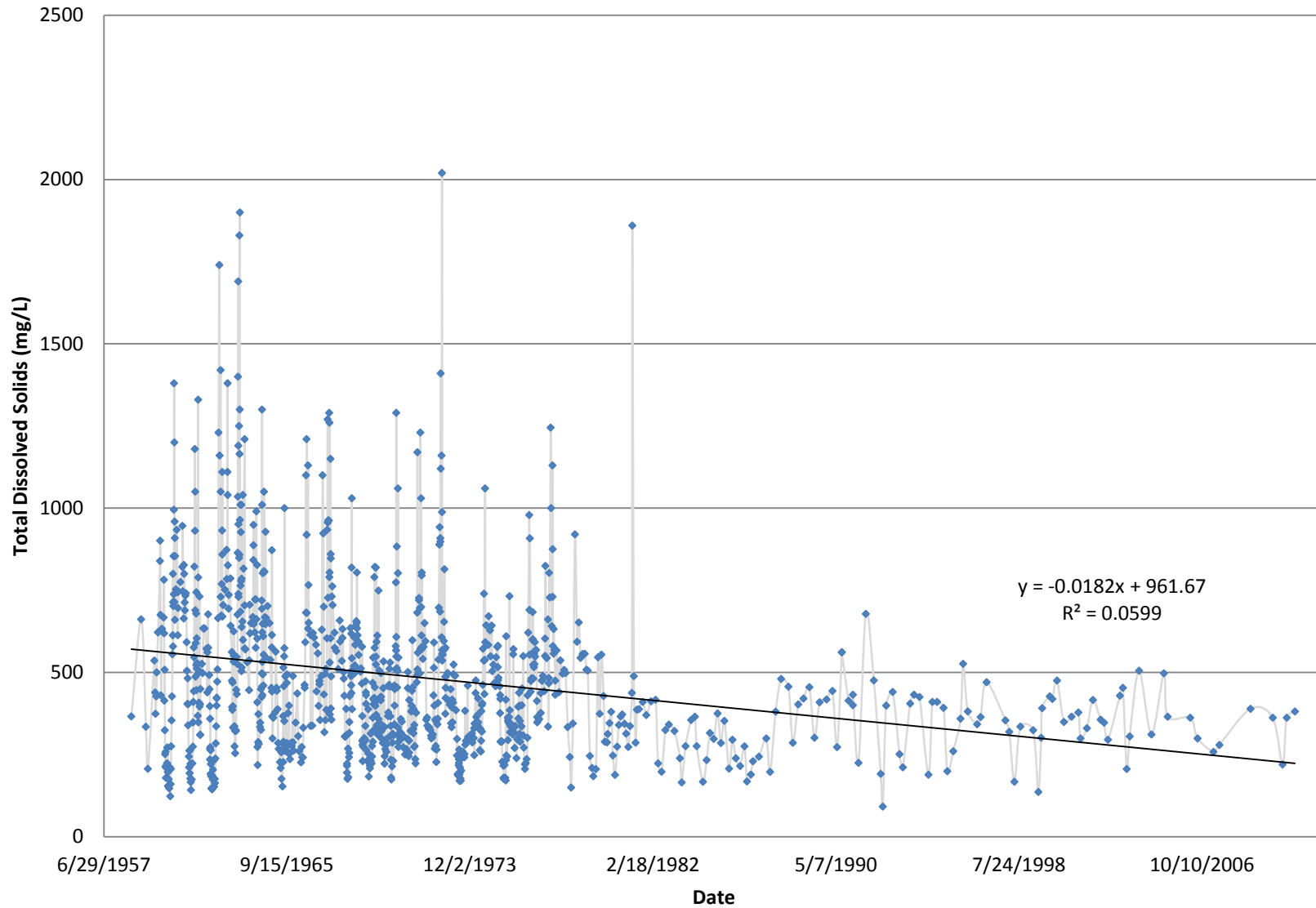
### USGS # 09368000 San Juan River at Shiprock, NM - Acid Neutralizing Capacity



### USGS # 09368000 San Juan River at Shiprock, NM - Specific Conductance

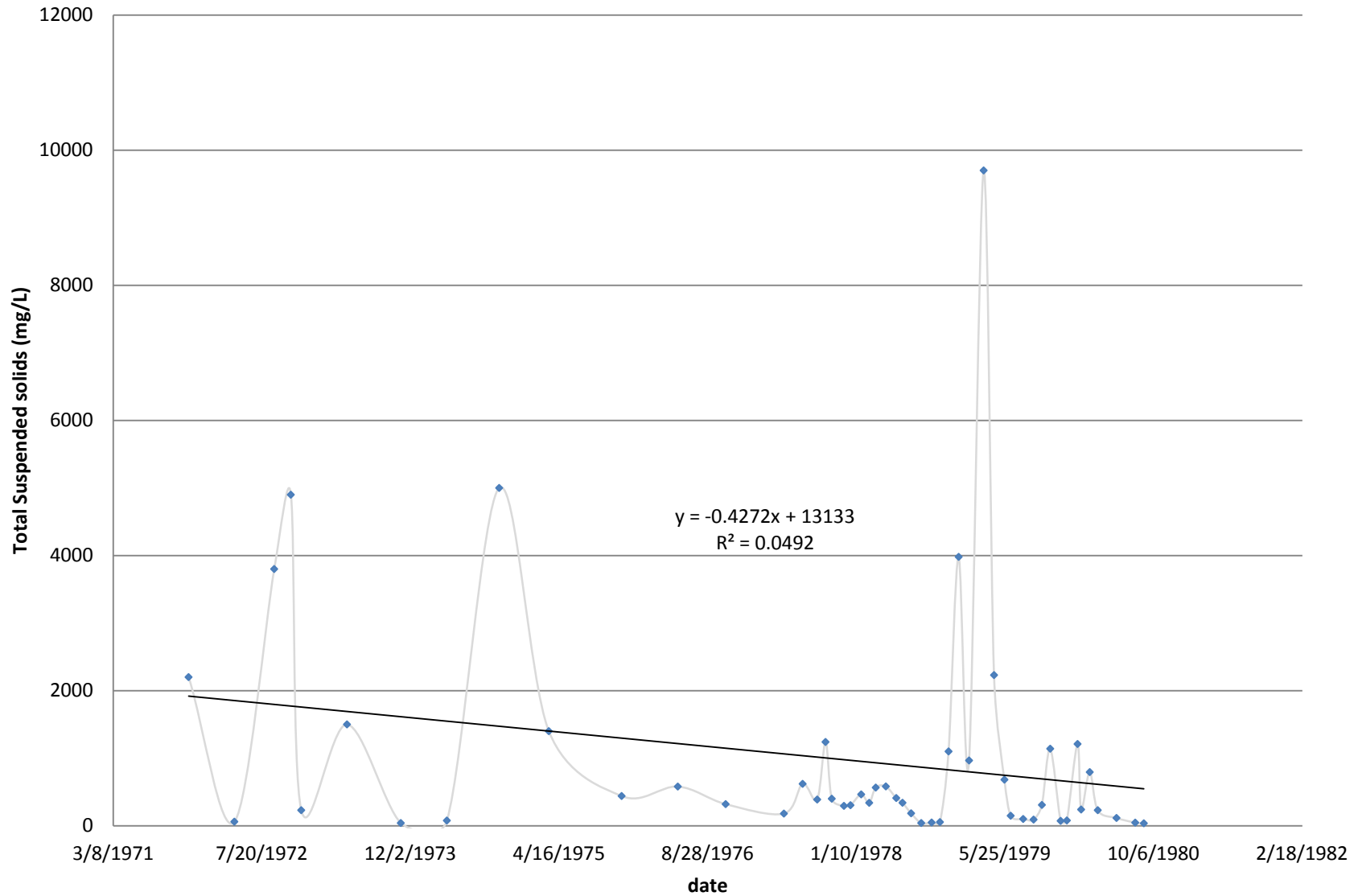


### USGS # 09368000 San Juan River at Shiprock, NM - Total Dissolved Solids

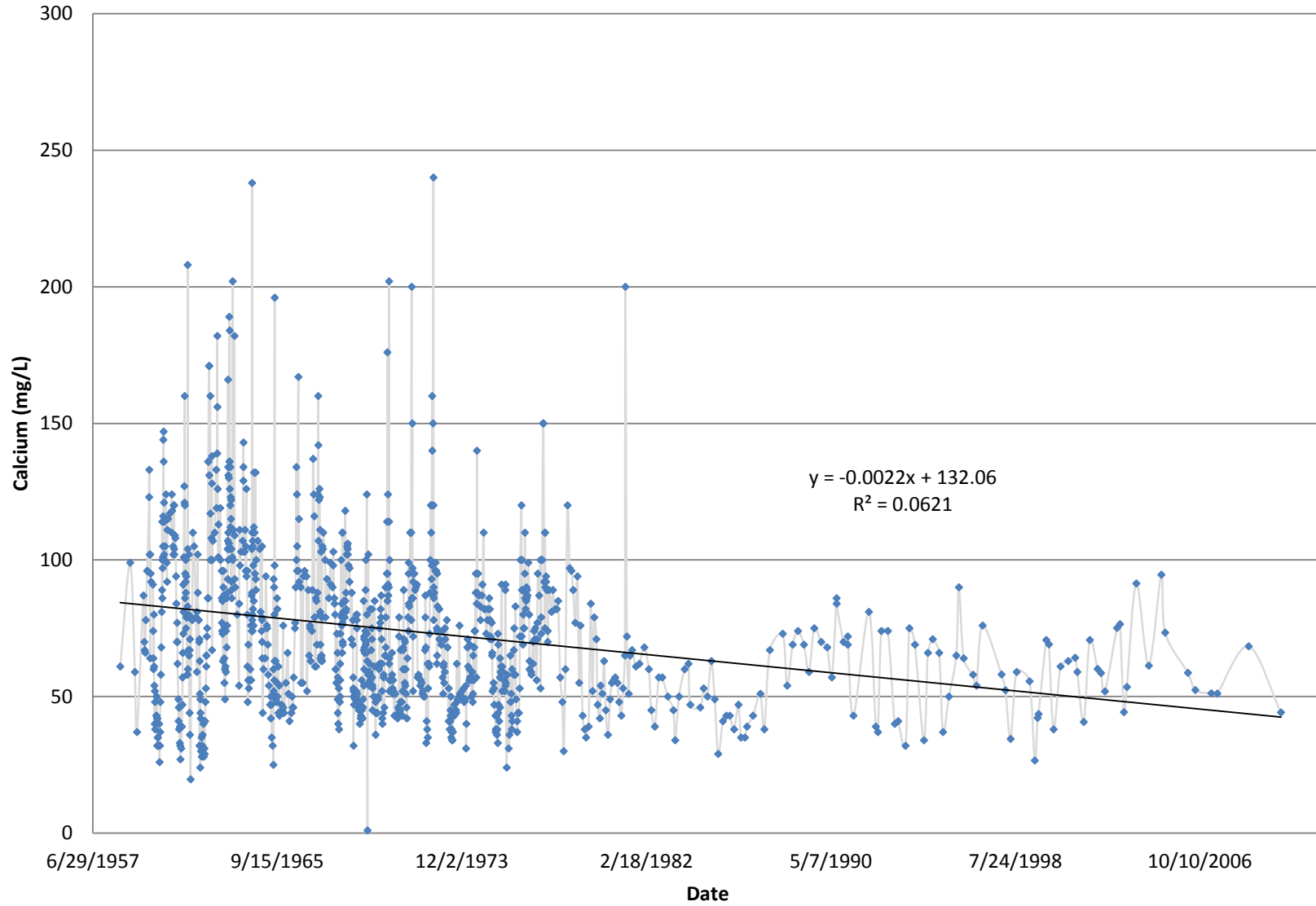


Appendix A - USGS Stations  
USGS # 09368000

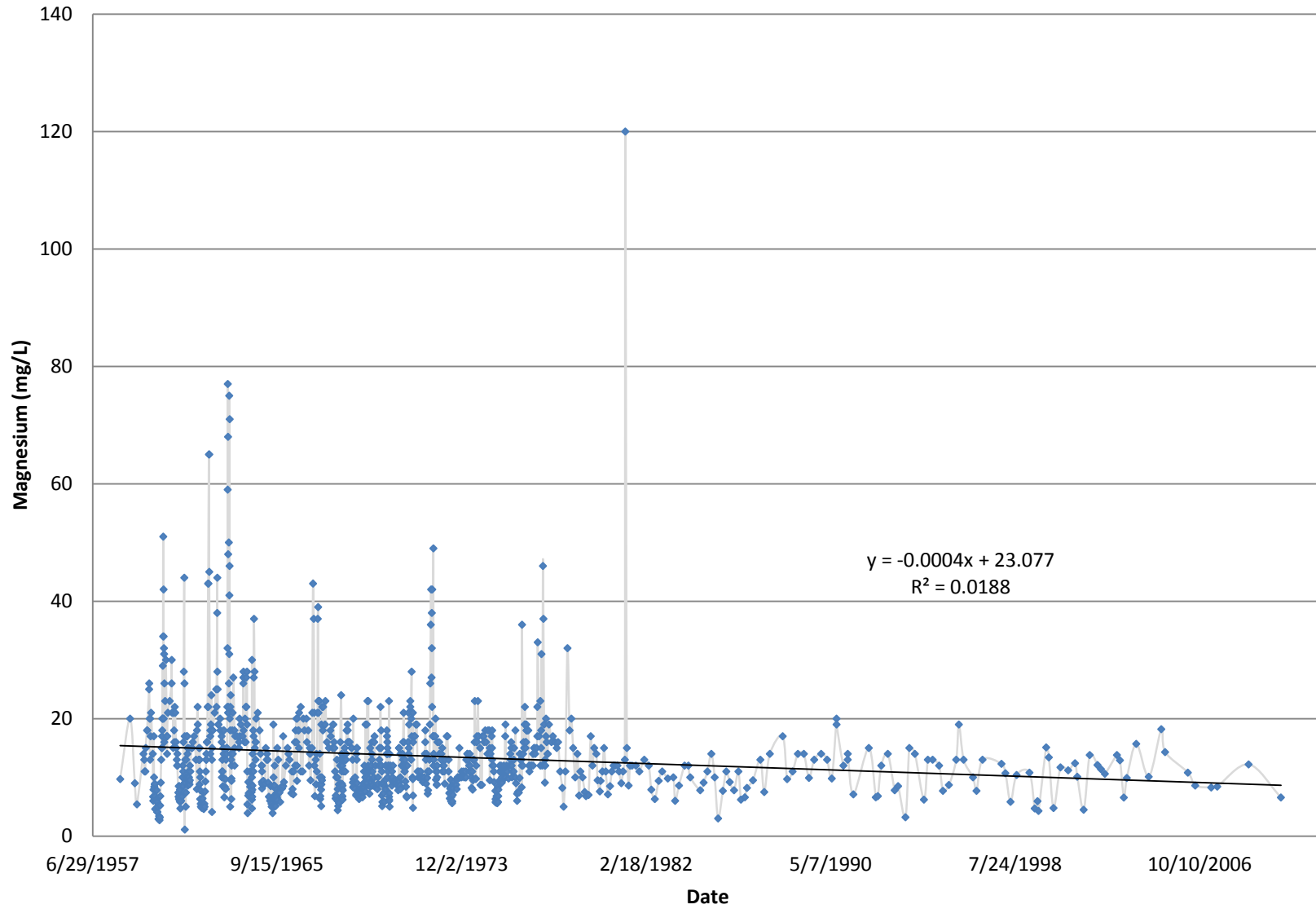
### USGS # 09368000 San Juan River at Shiprock, NM - Total Suspended Solids



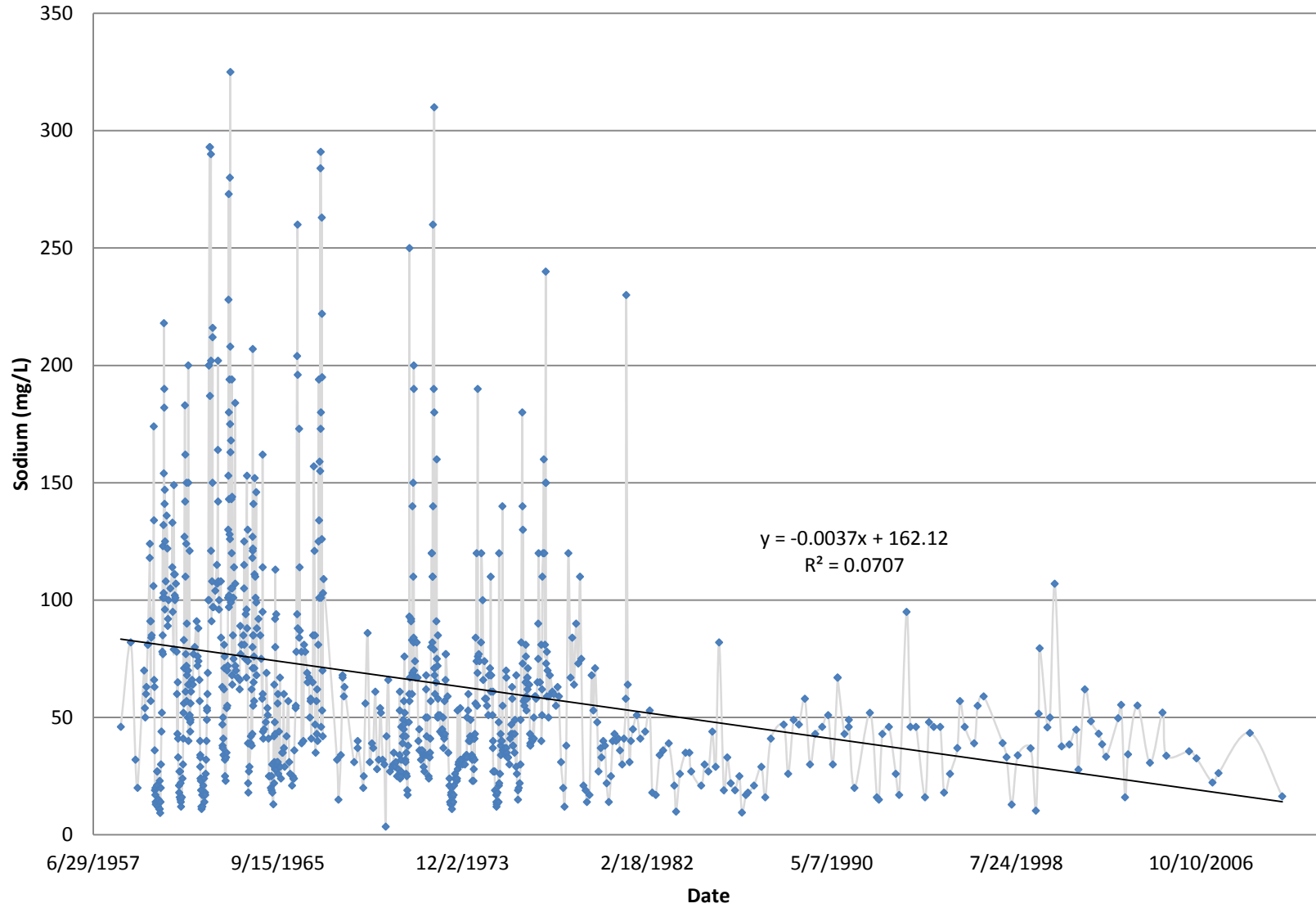
### USGS # 09368000 San Juan River at Shiprock, NM - Dissolved Calcium



### USGS # 09368000 San Juan River at Shiprock, NM - Dissolved Magnesium

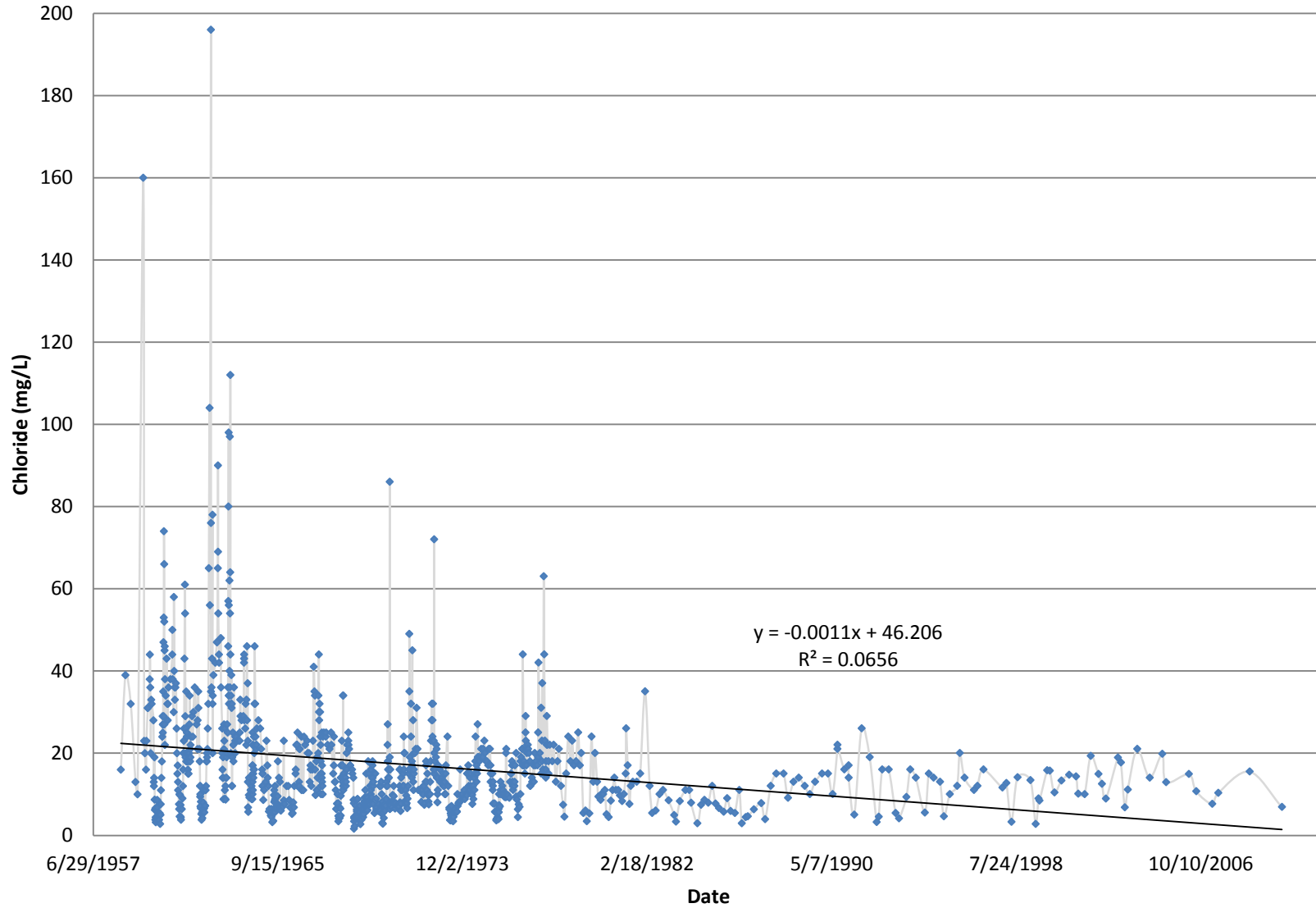


### USGS # 09368000 San Juan River at Shiprock, NM - Dissolved Sodium

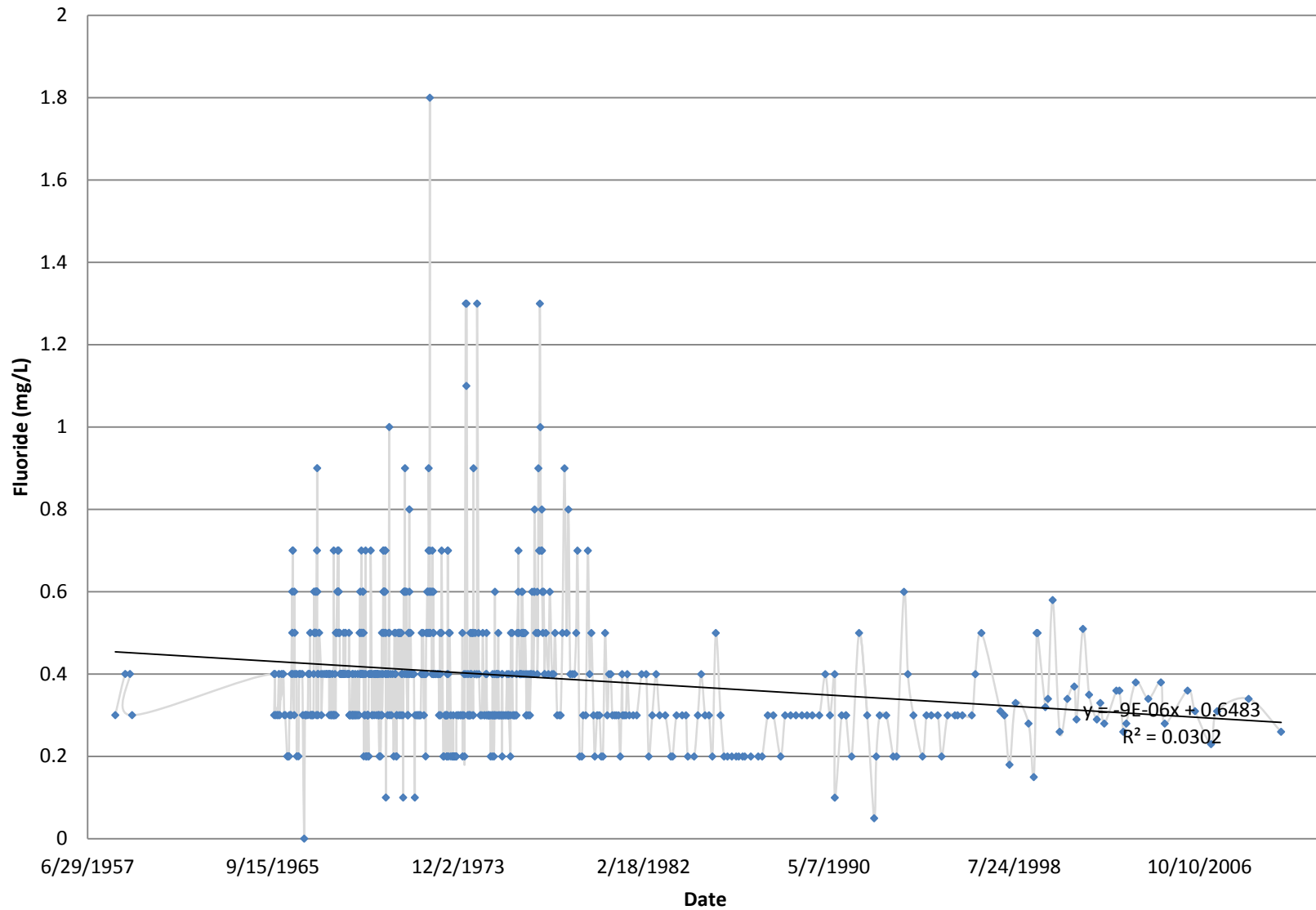




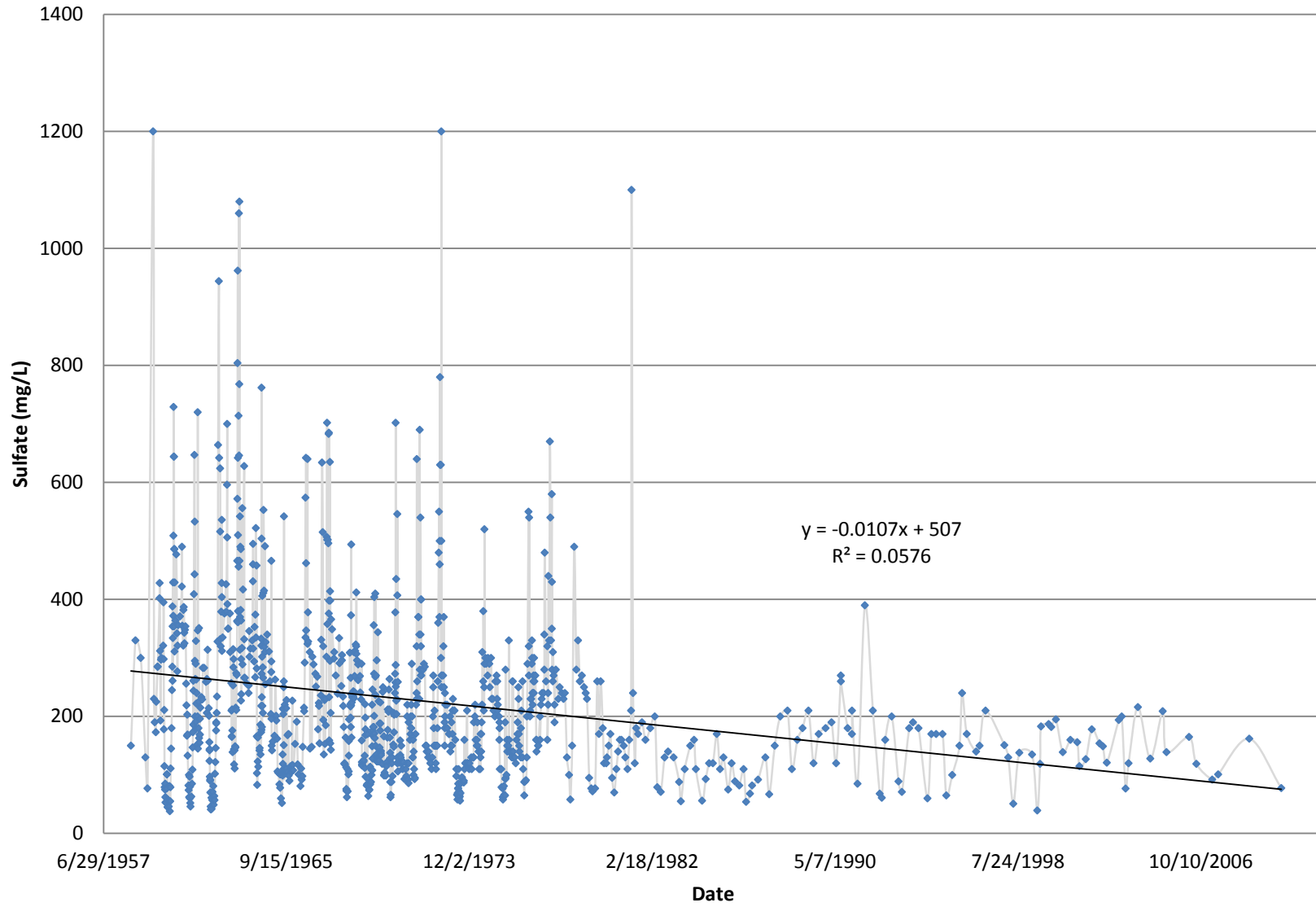
### USGS # 09368000 San Juan River at Shiprock, NM - Dissolved Chloride



### USGS # 09368000 San Juan River at Shiprock, NM - Dissolved Fluoride

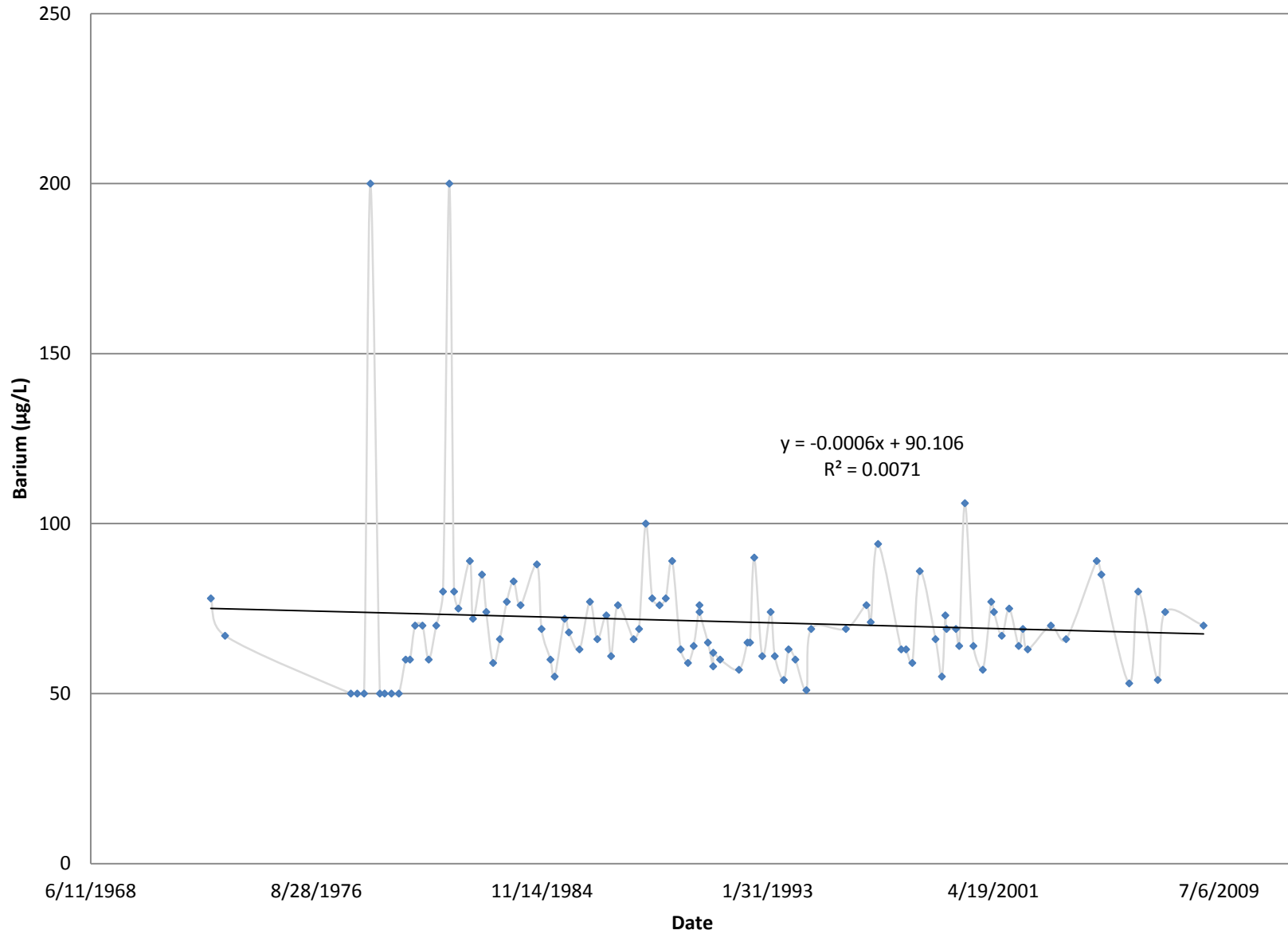


### USGS # 09368000 San Juan River at Shiprock, NM - Dissolved Sulfate

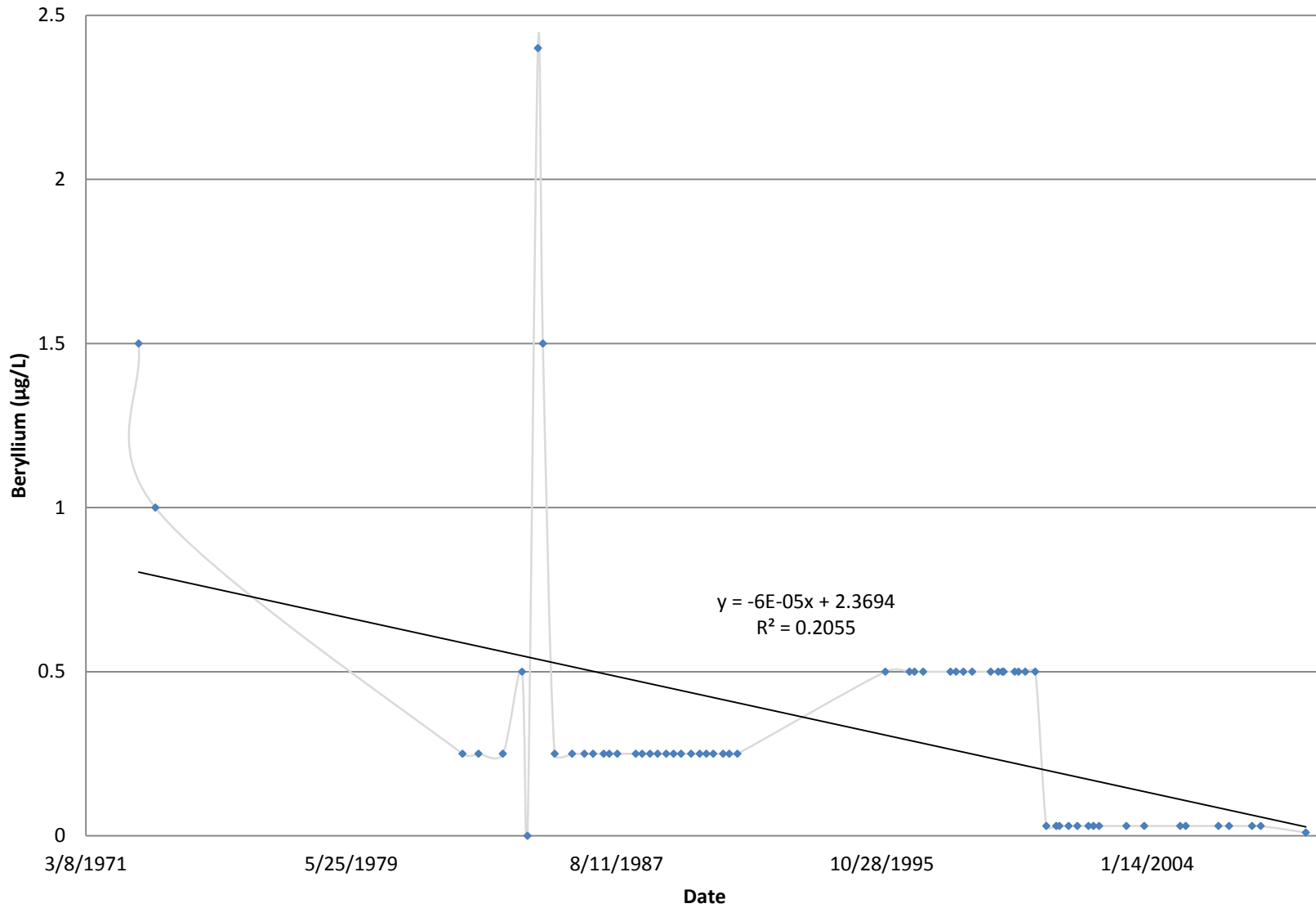




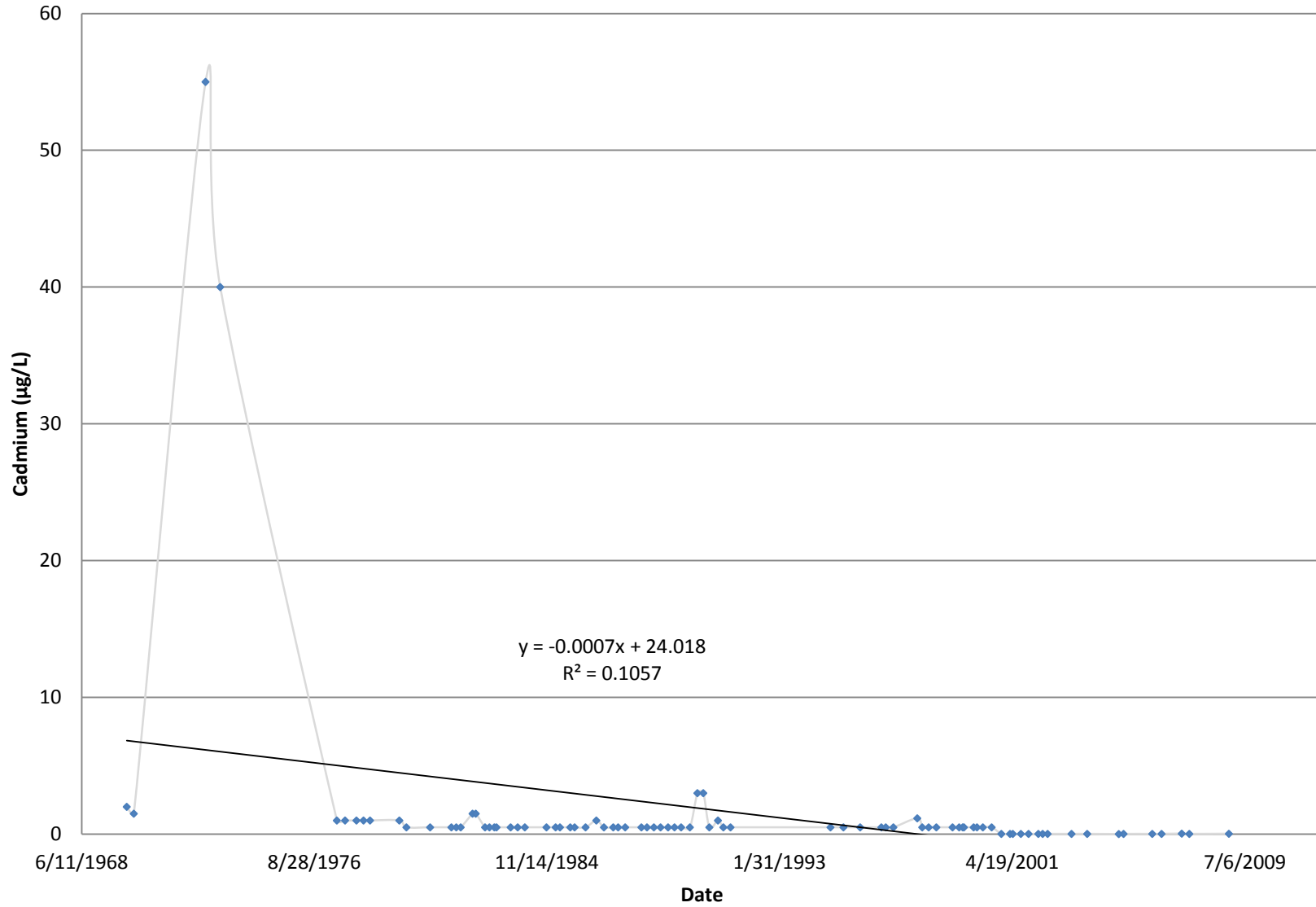
### USGS # 09368000 San Juan River at Shiprock, NM - Dissolved Barium



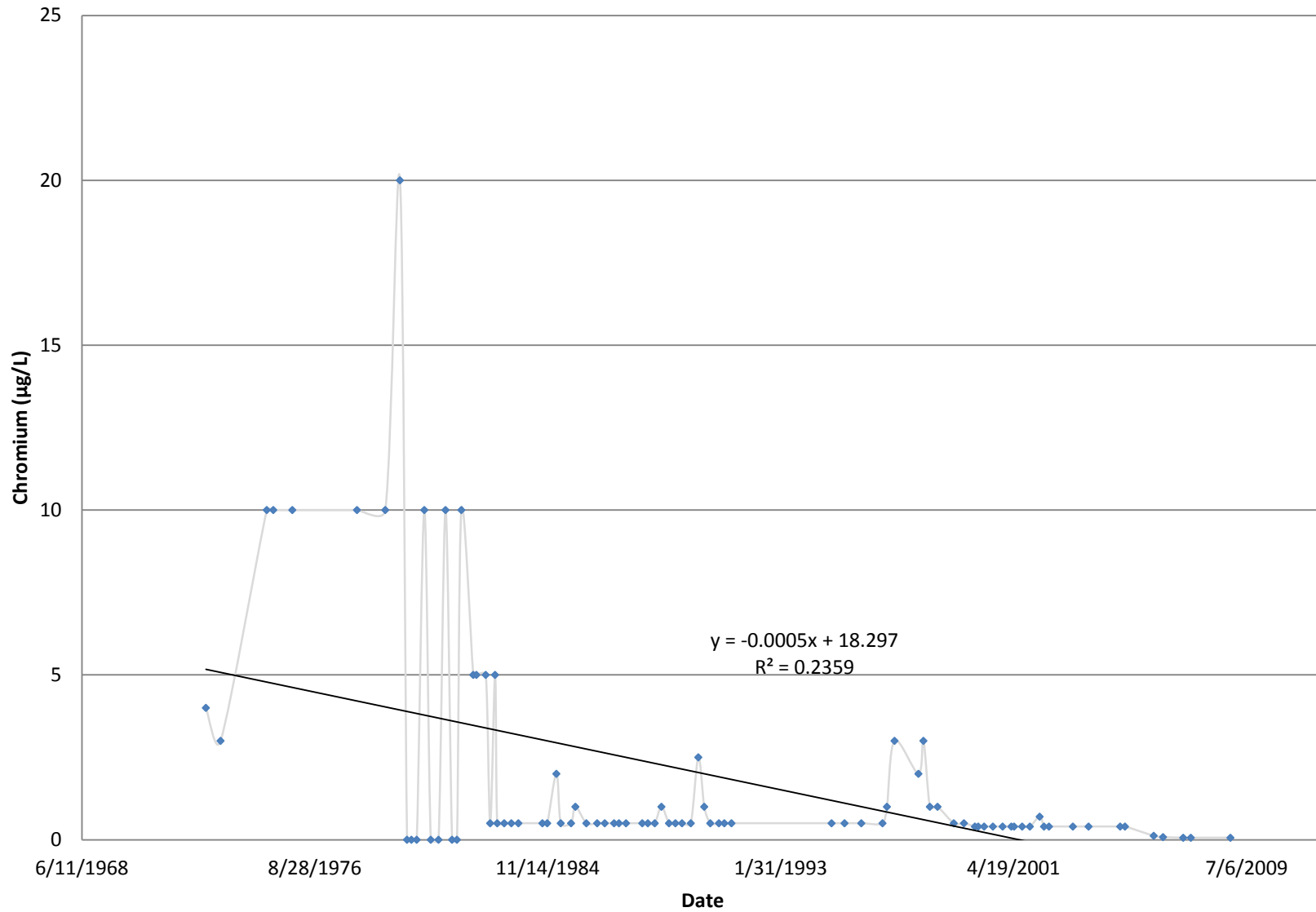
### USGS # 09368000 San Juan River at Shiprock, NM - Dissolved Beryllium



### USGS # 09368000 San Juan River at Shiprock, NM - Dissolved Cadmium



# USGS # 09368000 San Juan River at Shiprock, NM - Dissolved Chromium

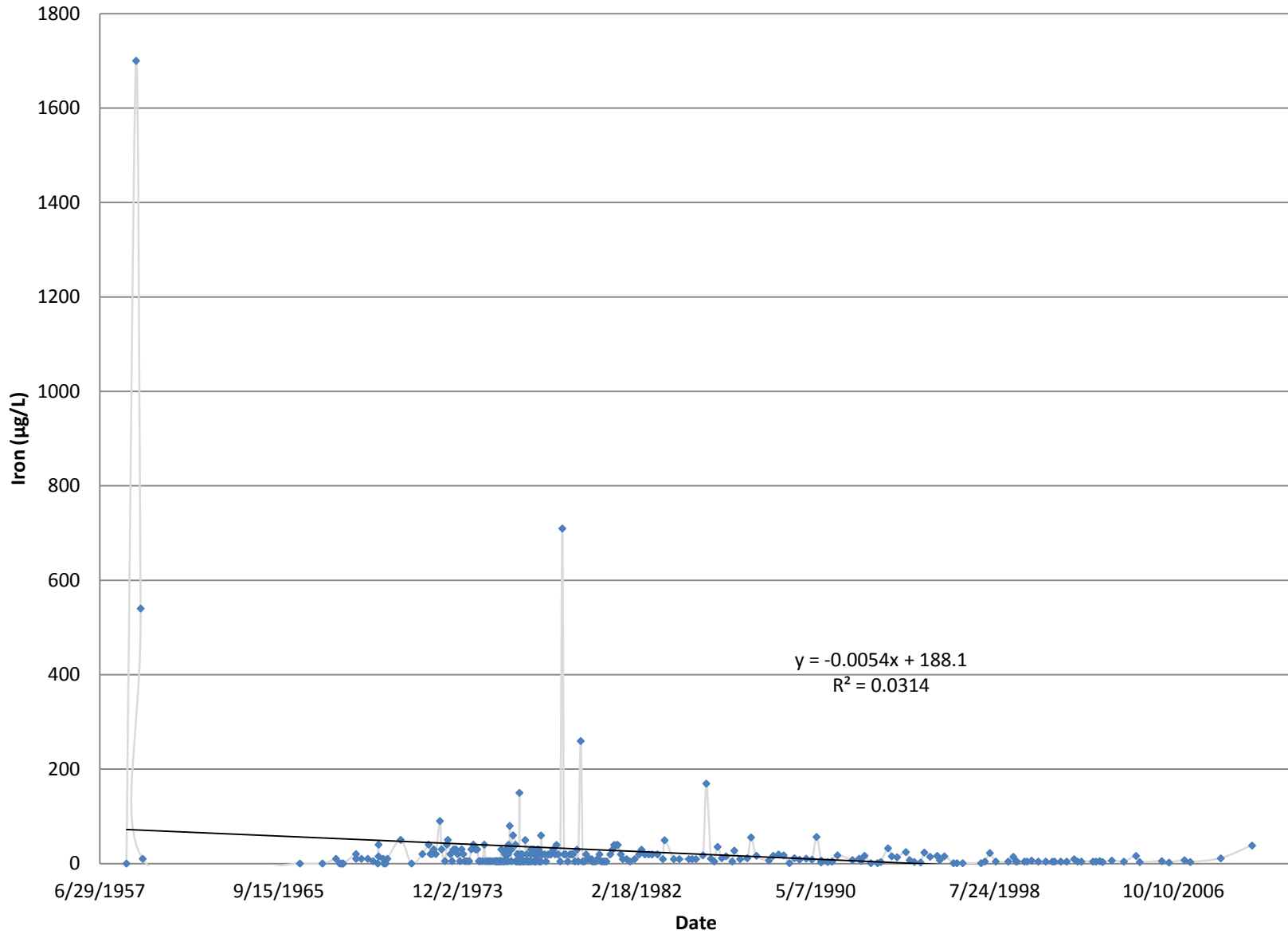




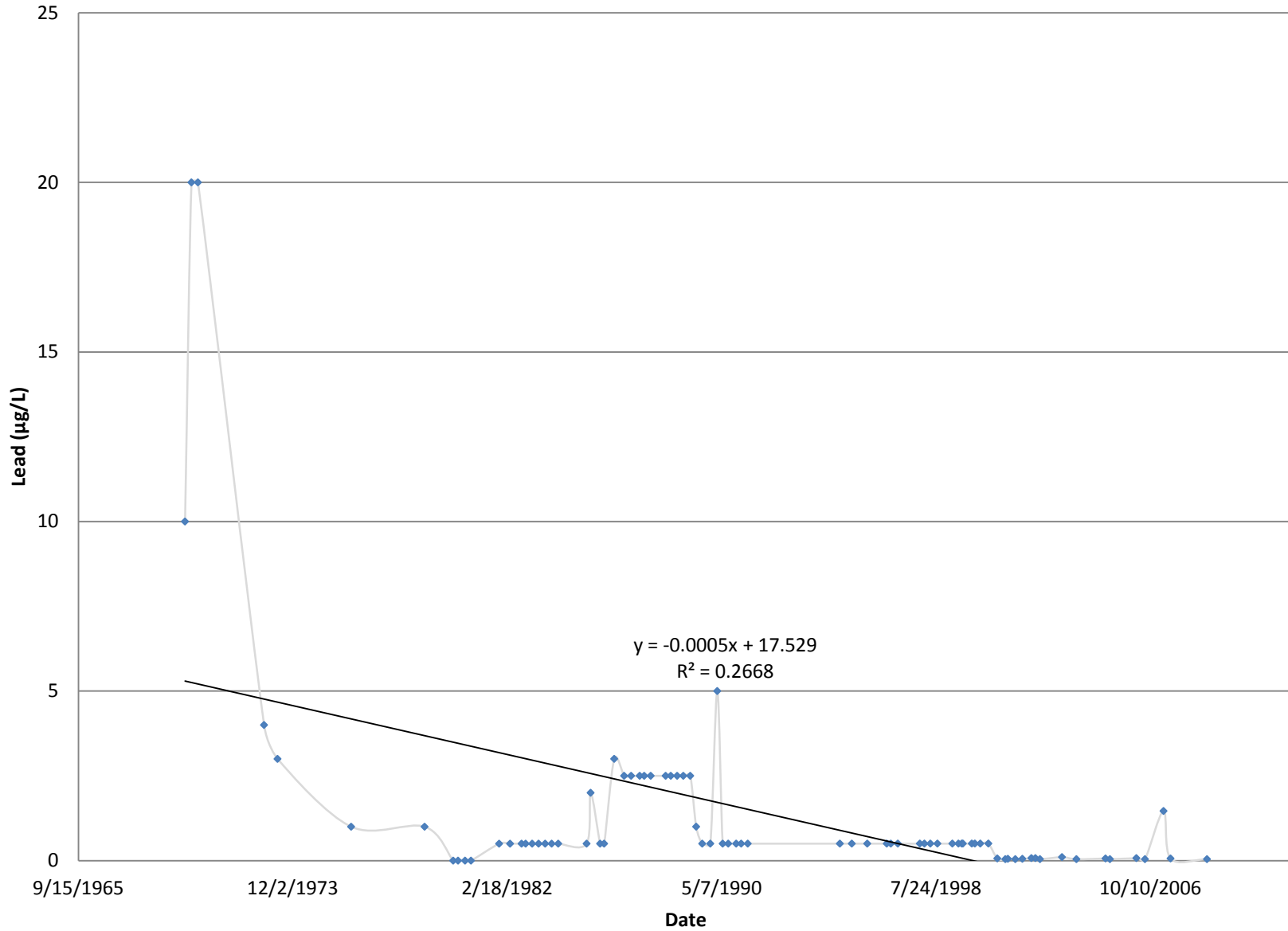




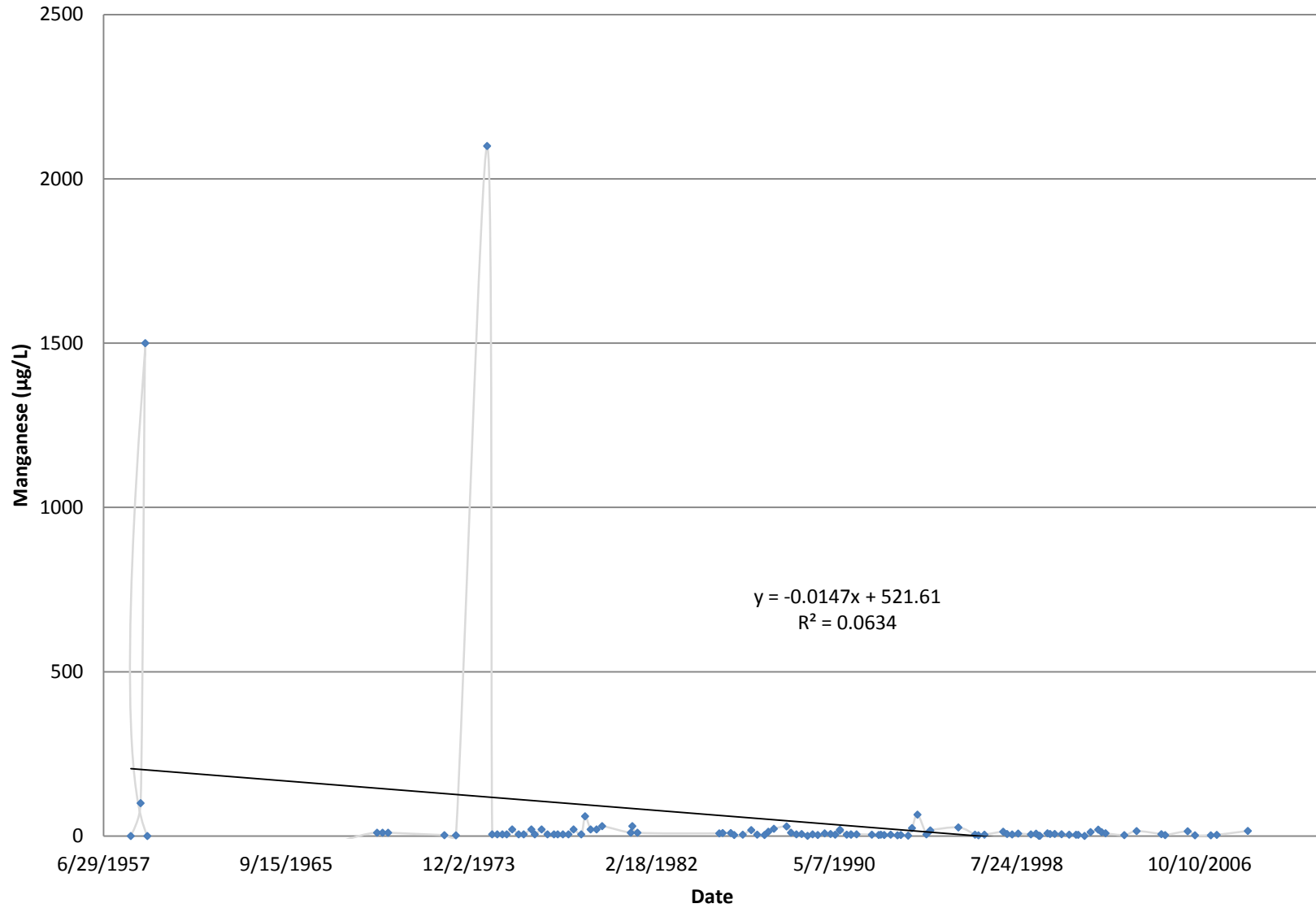
### USGS # 09368000 San Juan River at Shiprock, NM - Dissolved Iron



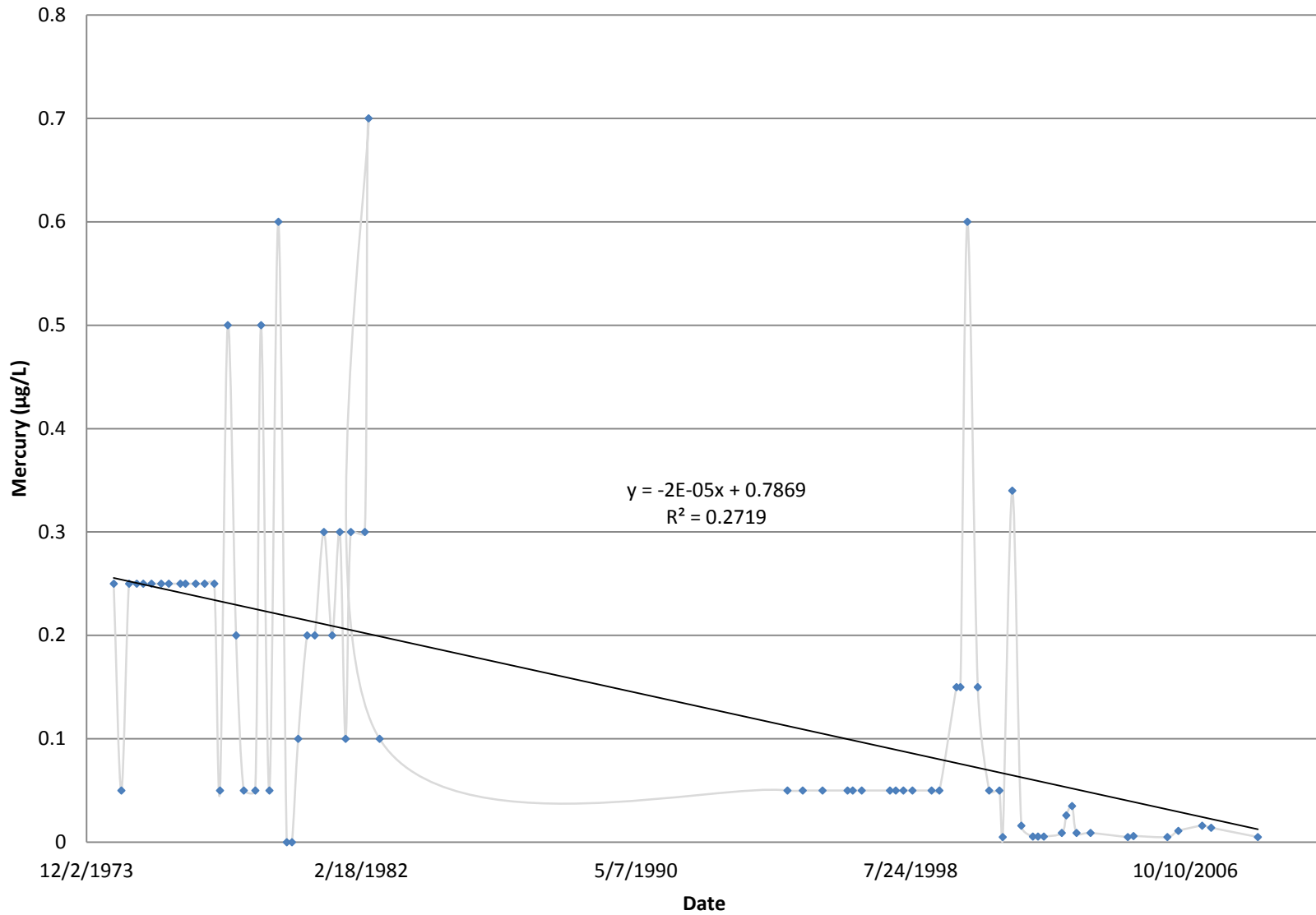
### USGS # 09368000 San Juan River at Shiprock, NM - Dissolved Lead



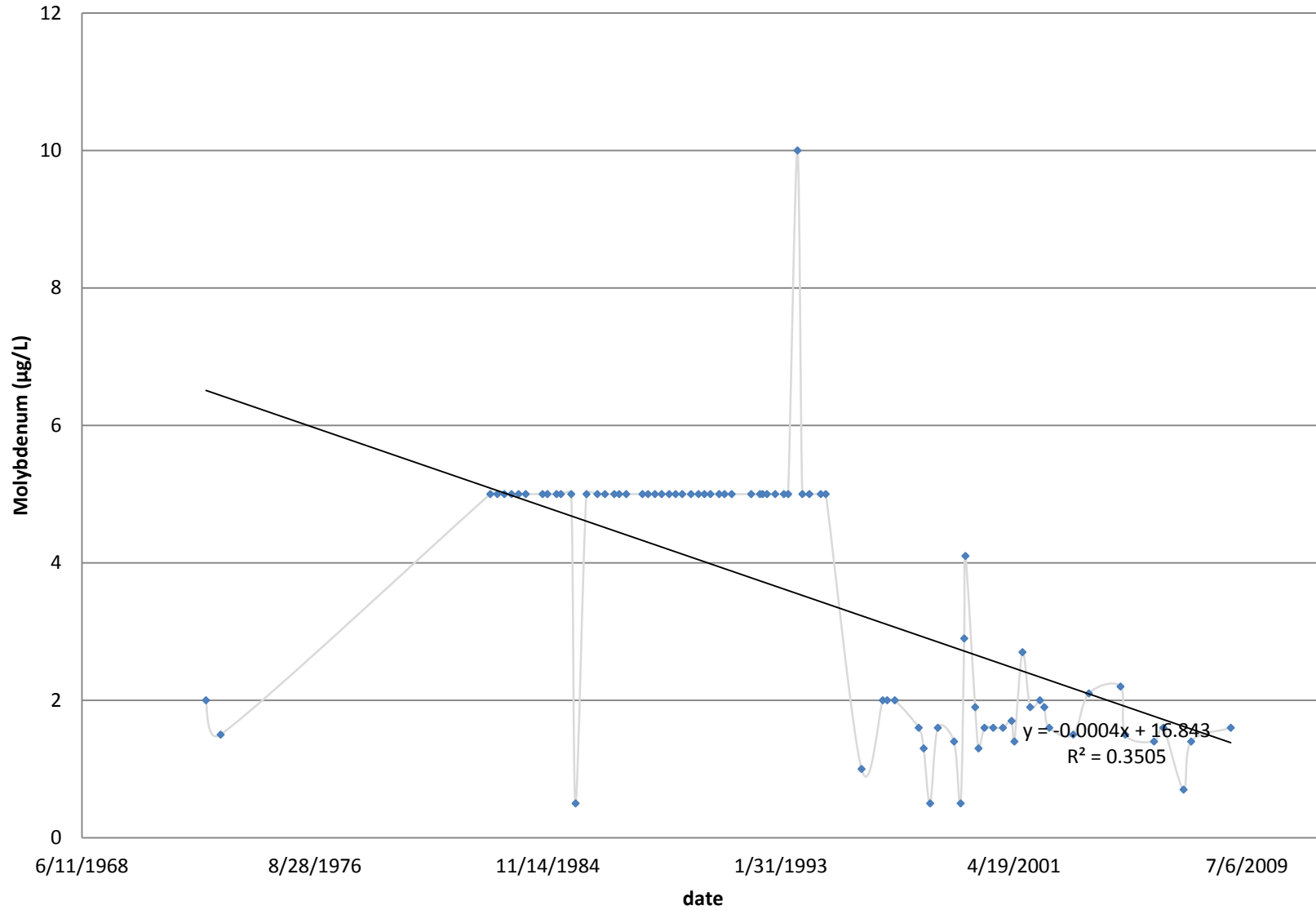
### USGS # 09368000 San Juan River at Shiprock, NM - Dissolved Manganese



### USGS # 09368000 San Juan River at Shiprock, NM - Total Mercury ( $\mu\text{g/L}$ )

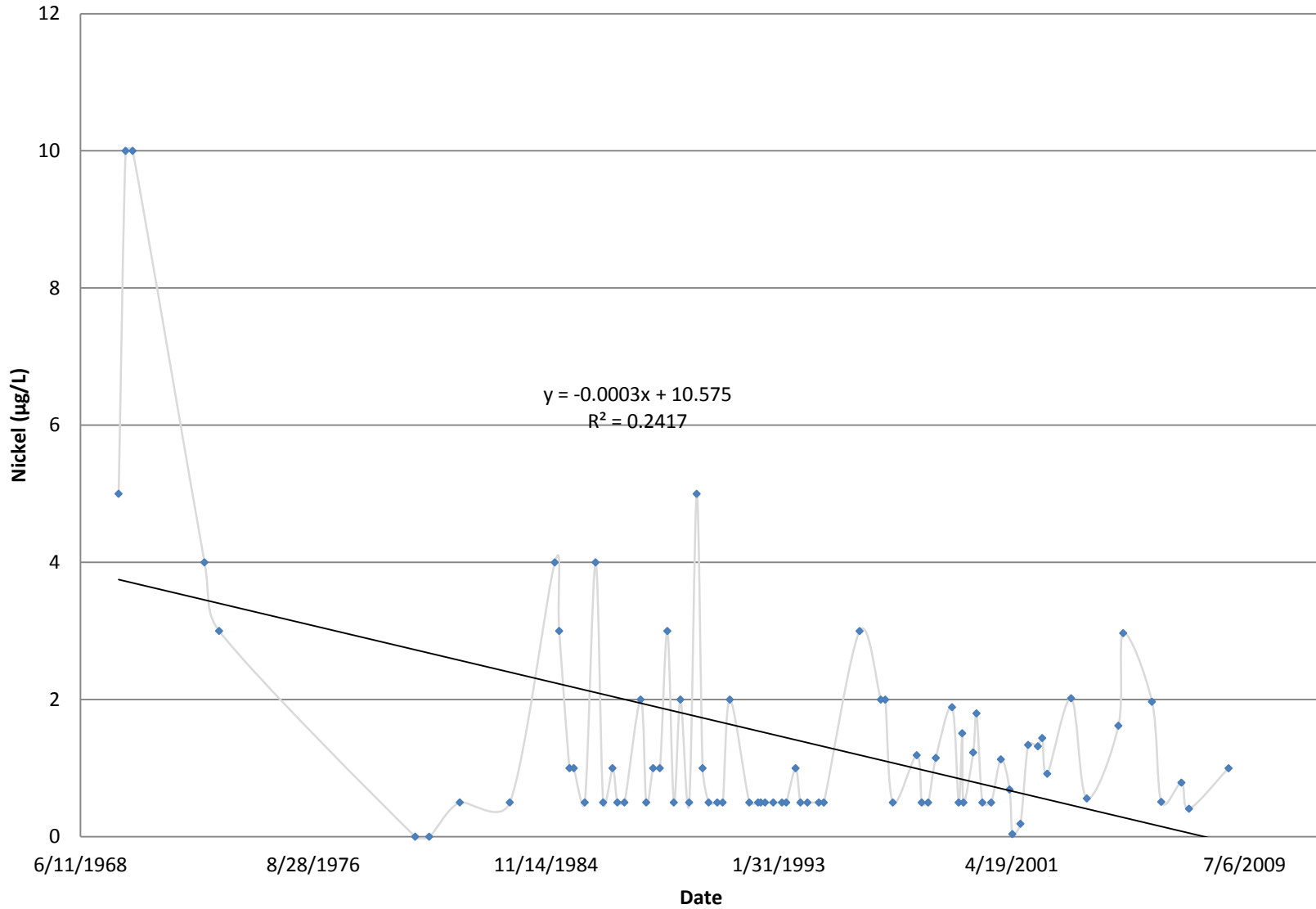


### USGS # 09368000 San Juan River at Shiprock, NM - Dissolved Molybdenum ( $\mu\text{g/L}$ )



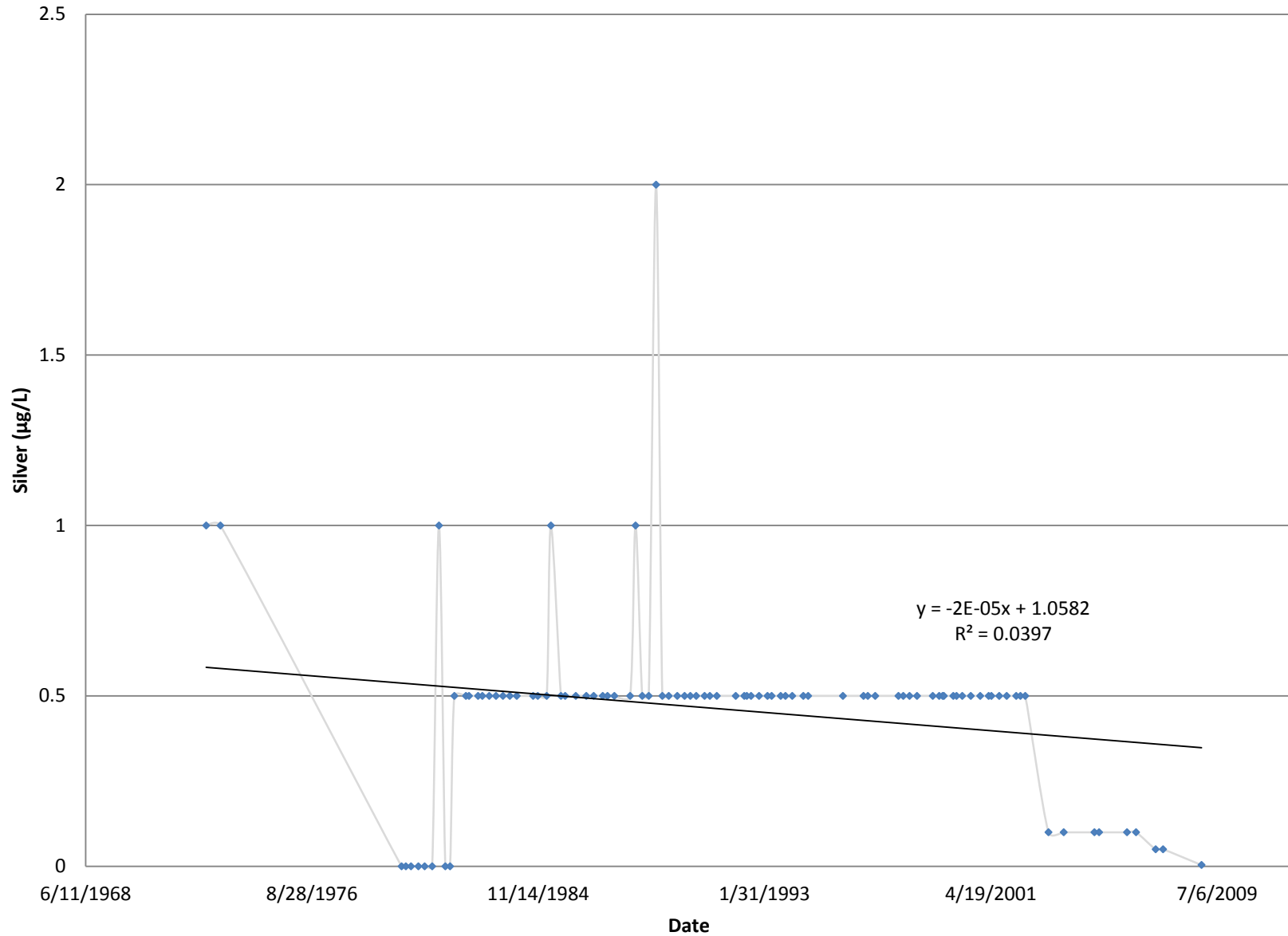
Appendix A - USGS Stations  
USGS # 09368000

### USGS # 09368000 San Juan River at Shiprock, NM - Dissolved Nickel (µg/L)

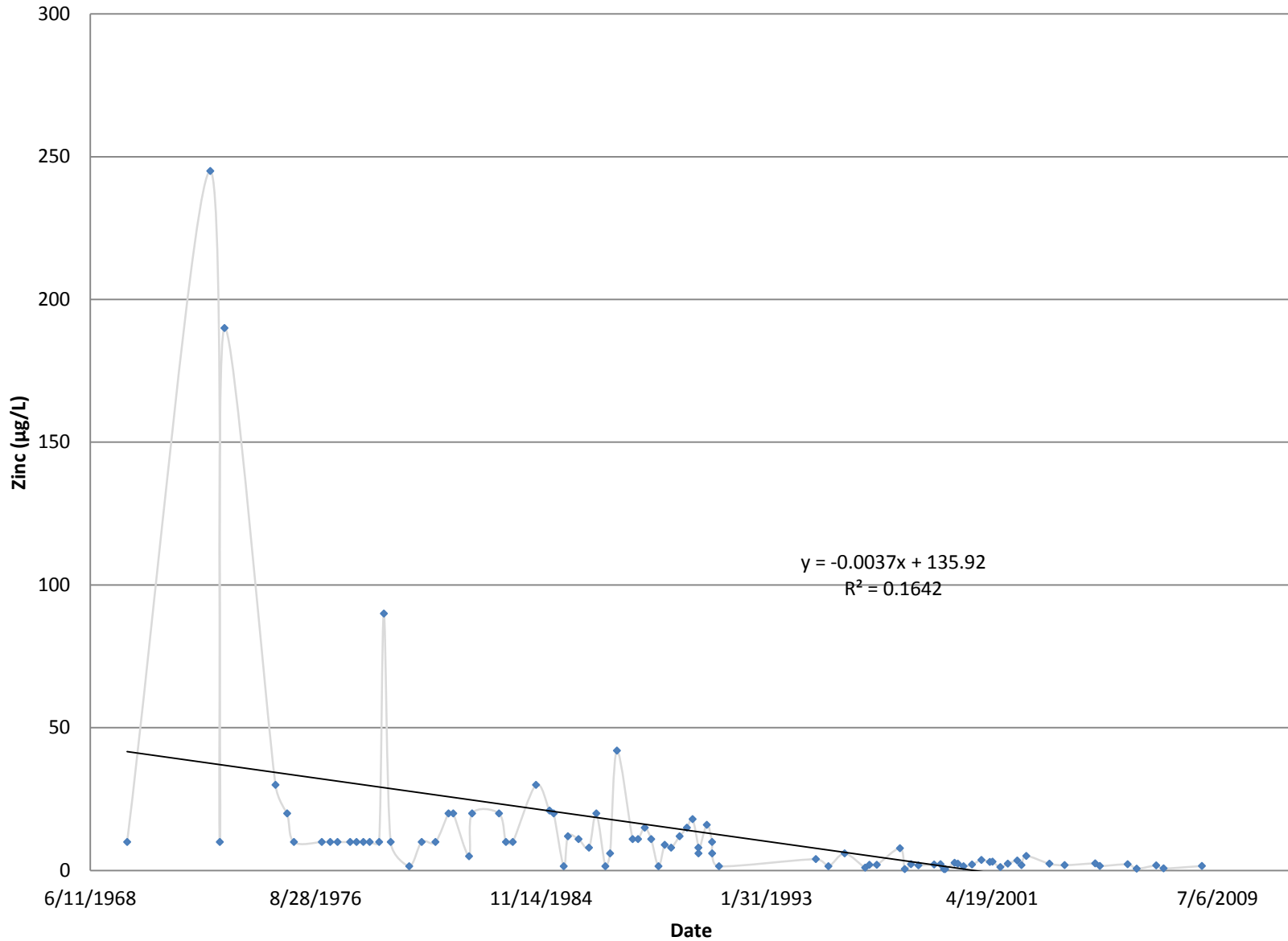




### USGS # 09368000 San Juan River at Shiprock, NM - Dissolved Silver

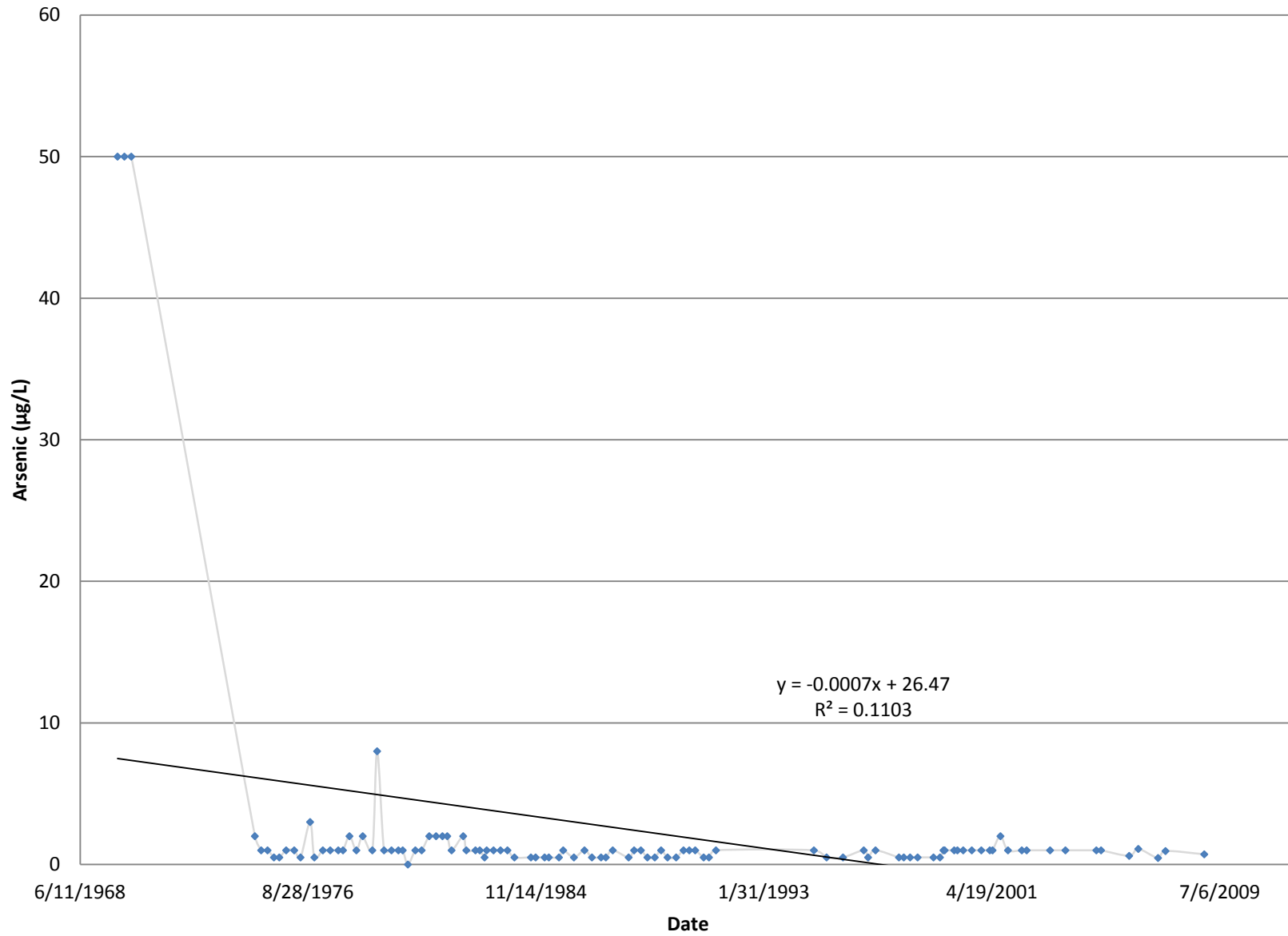


### USGS # 09368000 San Juan River at Shiprock, NM - Dissolved Zinc

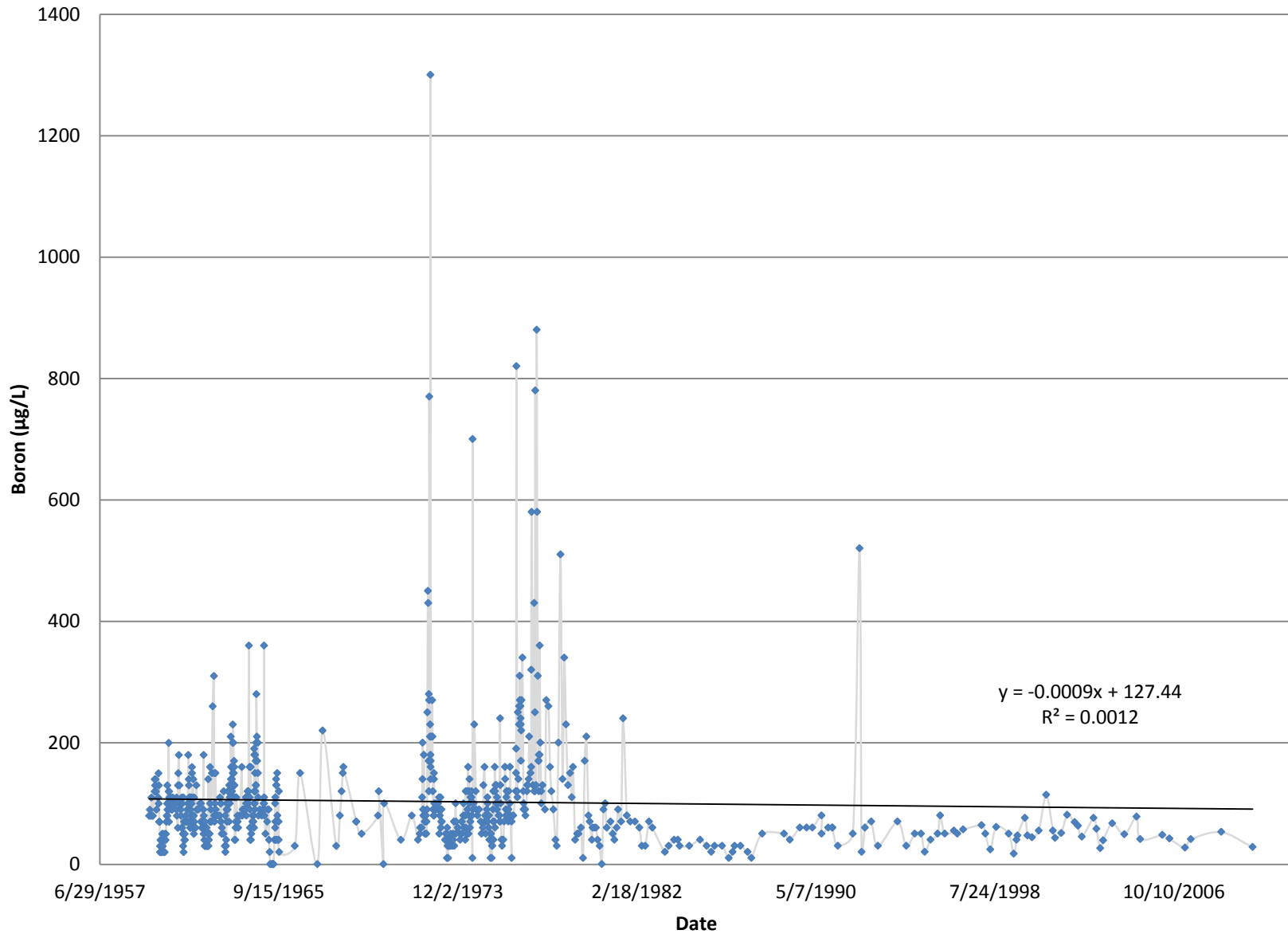


Appendix A - USGS Stations  
USGS # 09368000

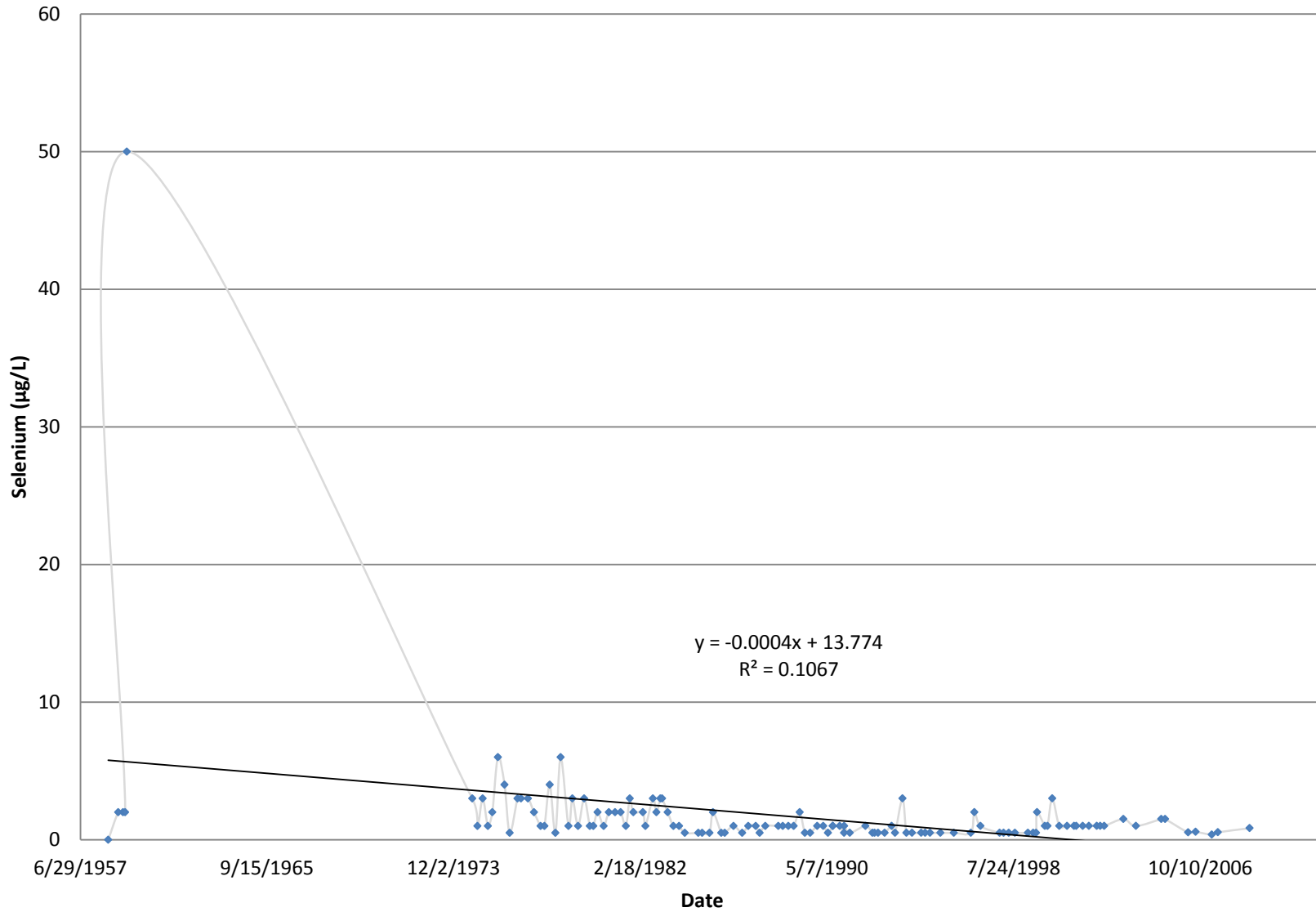
### USGS # 09368000 San Juan River at Shiprock, NM - Dissolved Arsenic



### USGS # 09368000 San Juan River at Shiprock, NM - Dissolved Boron

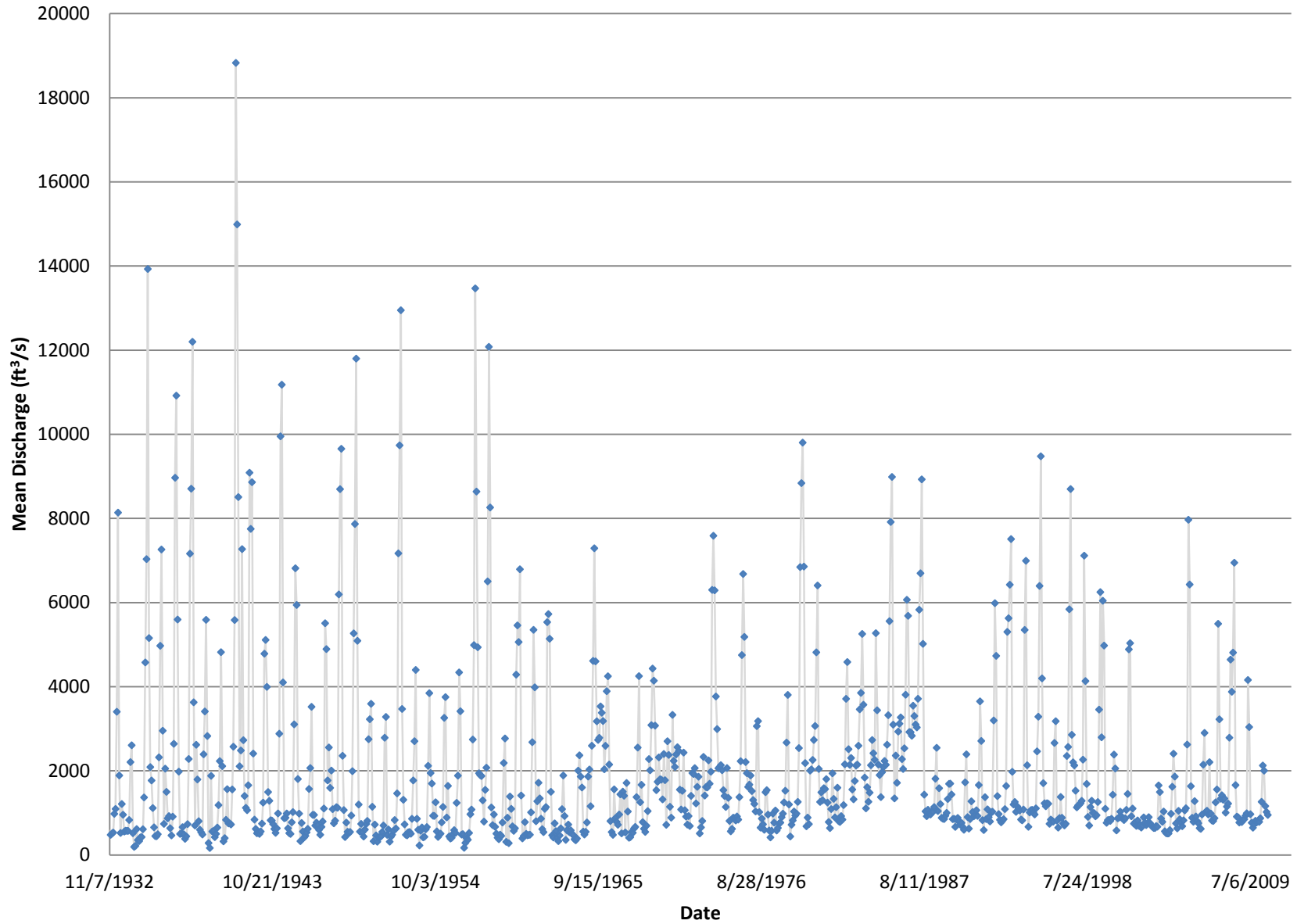


# USGS # 09368000 San Juan River at Shiprock, NM - Dissolved Selenium



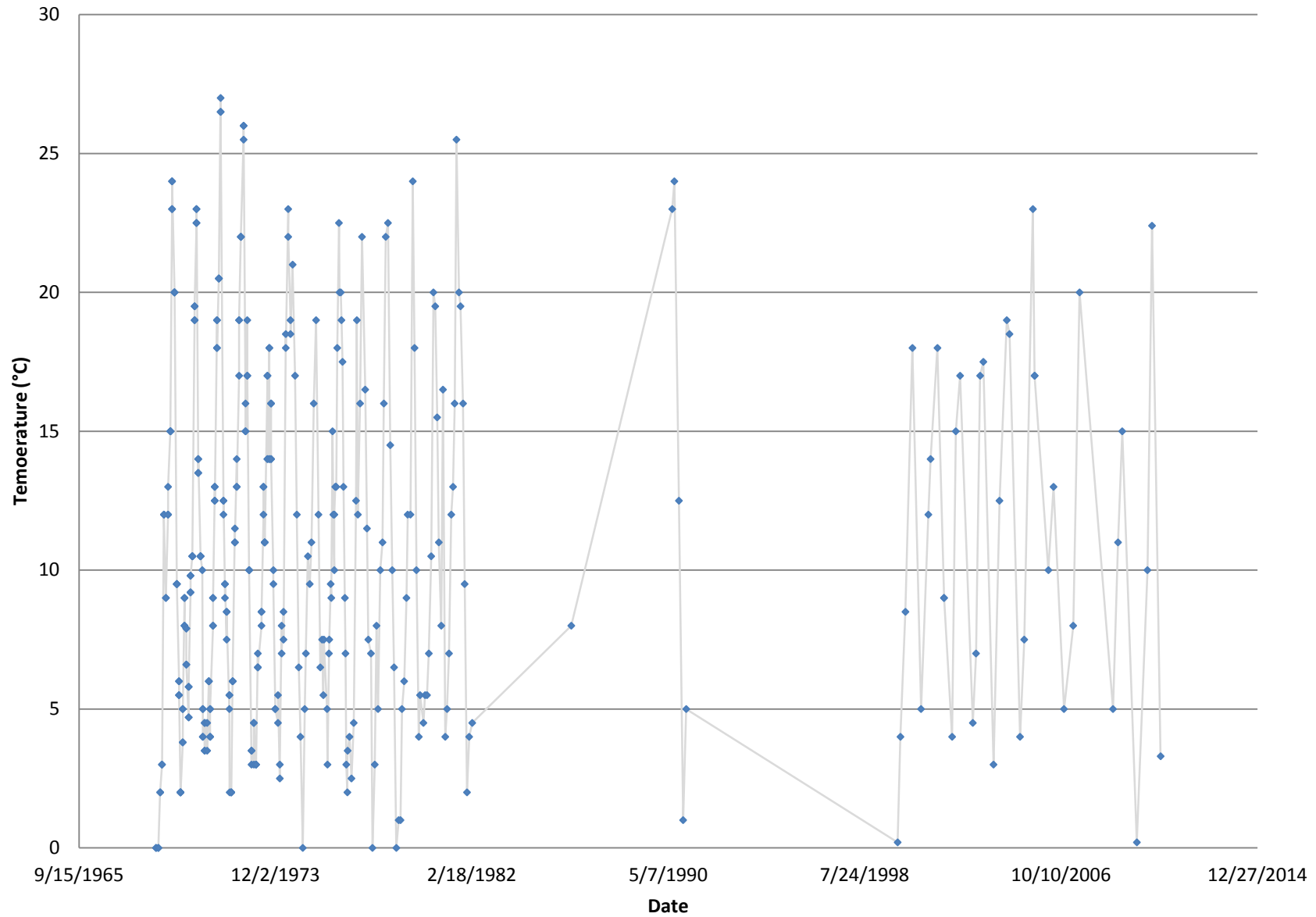
Appendix A - USGS Stations  
USGS # 09365000

### USGS # 09365000 San Juan River at Farmington, NM - Monthly Flow



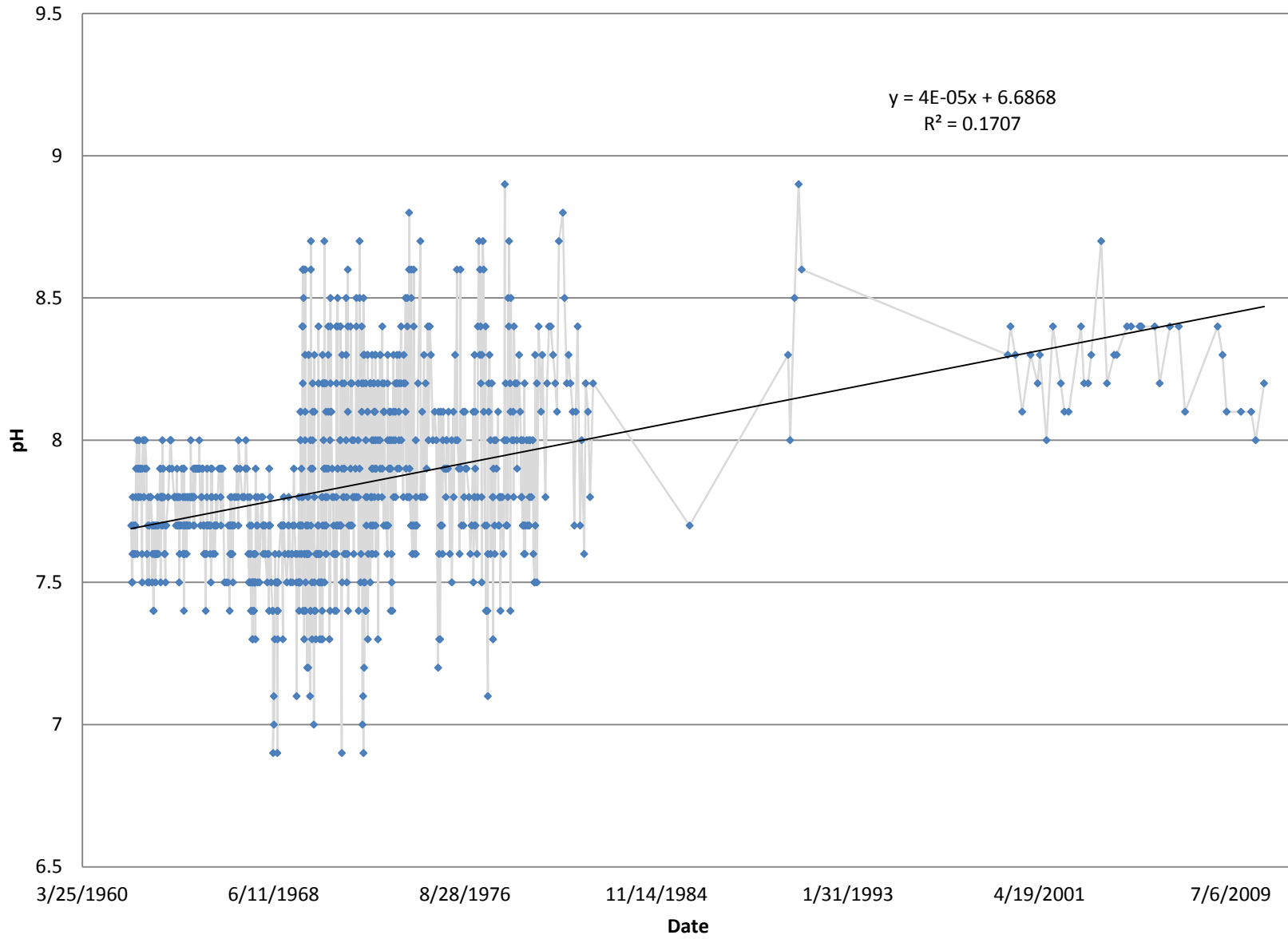
Appendix A - USGS Stations  
USGS # 09365000

### USGS # 09365000 San Juan River at Farmington, NM - Temperature



Appendix A - USGS Stations  
USGS # 09365000

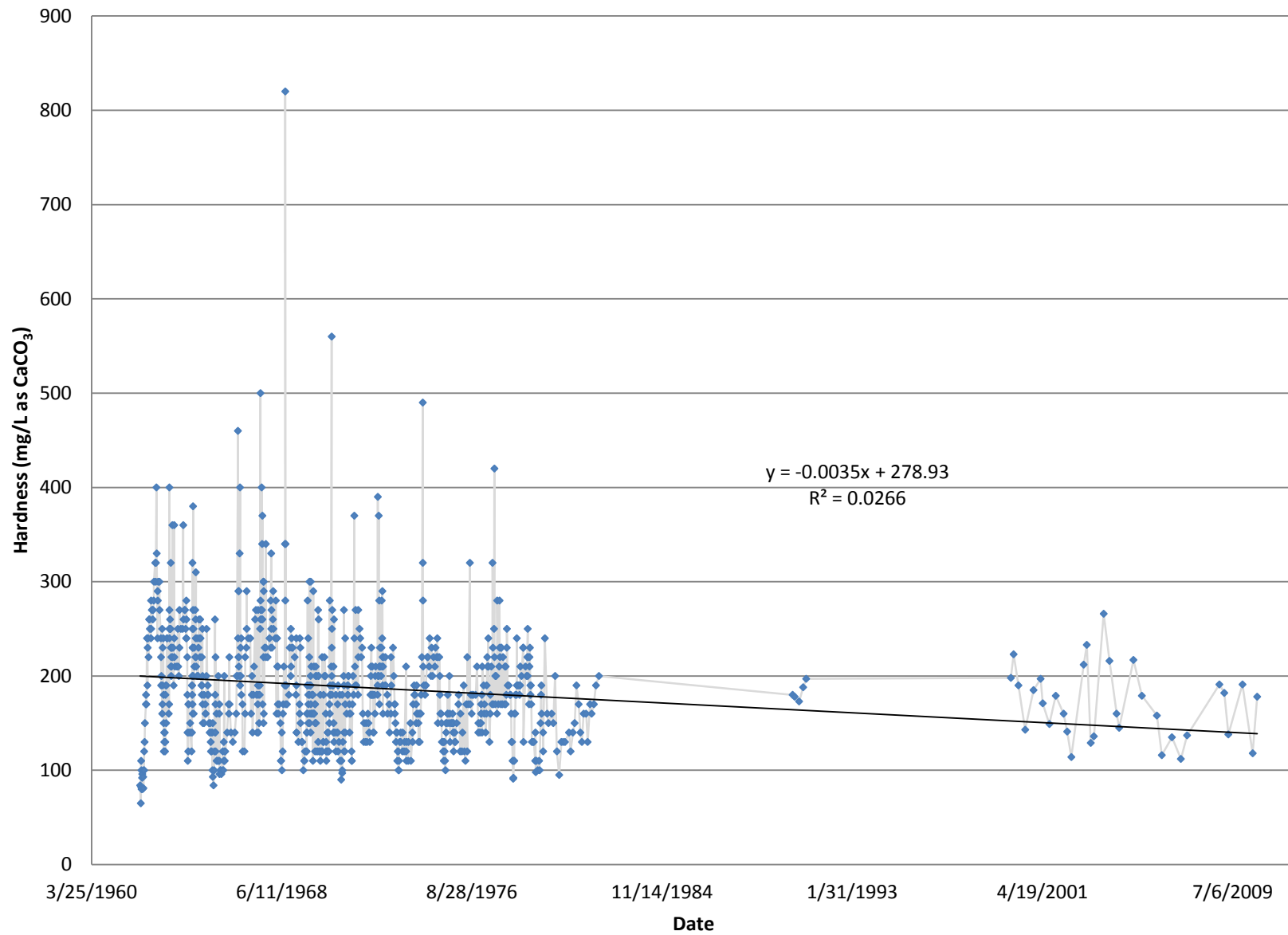
### USGS # 09365000 San Juan River at Farmington, NM - pH





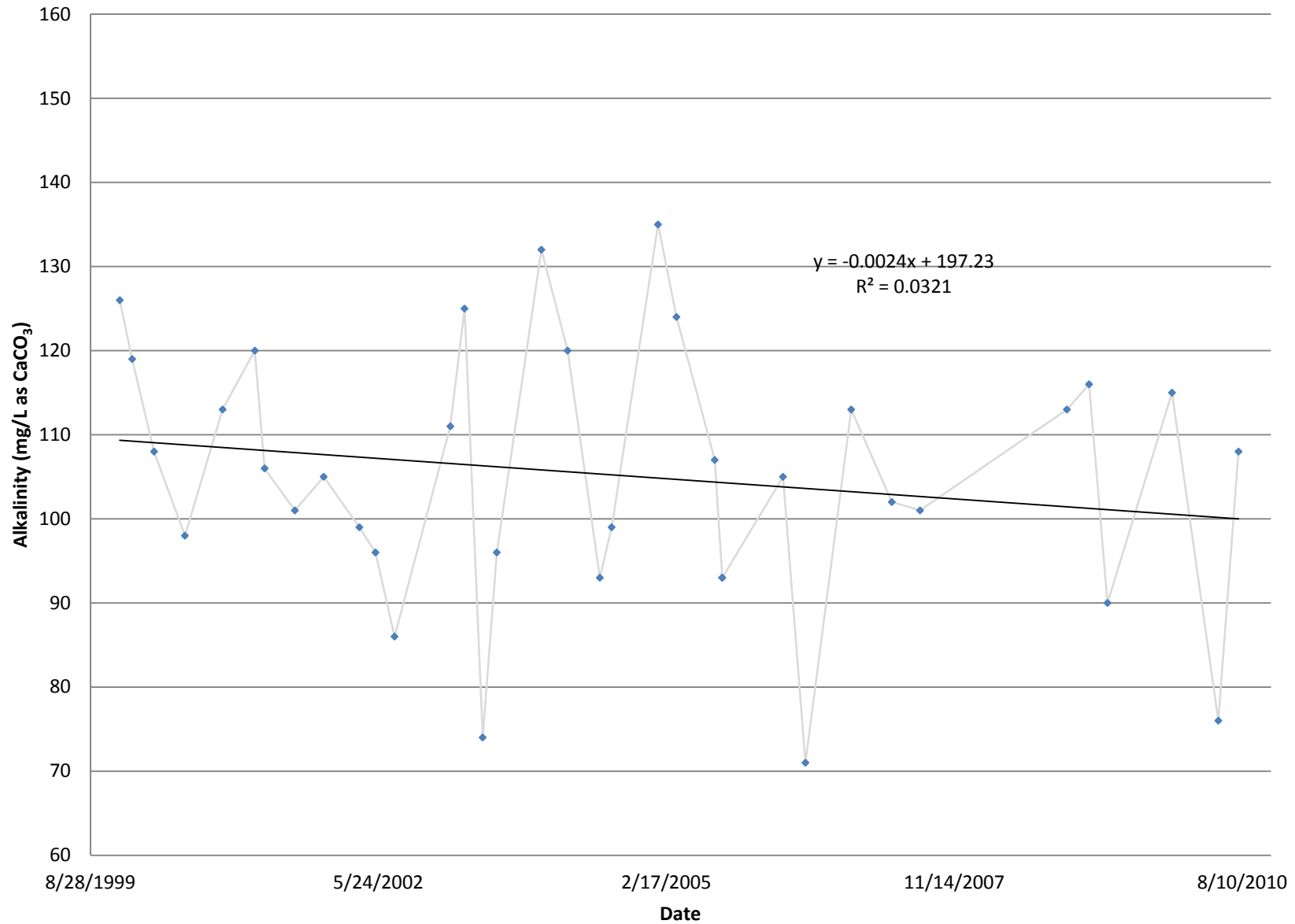
Appendix A - USGS Stations  
USGS # 09365000

### USGS # 09365000 San Juan River at Farmington, NM - Hardness

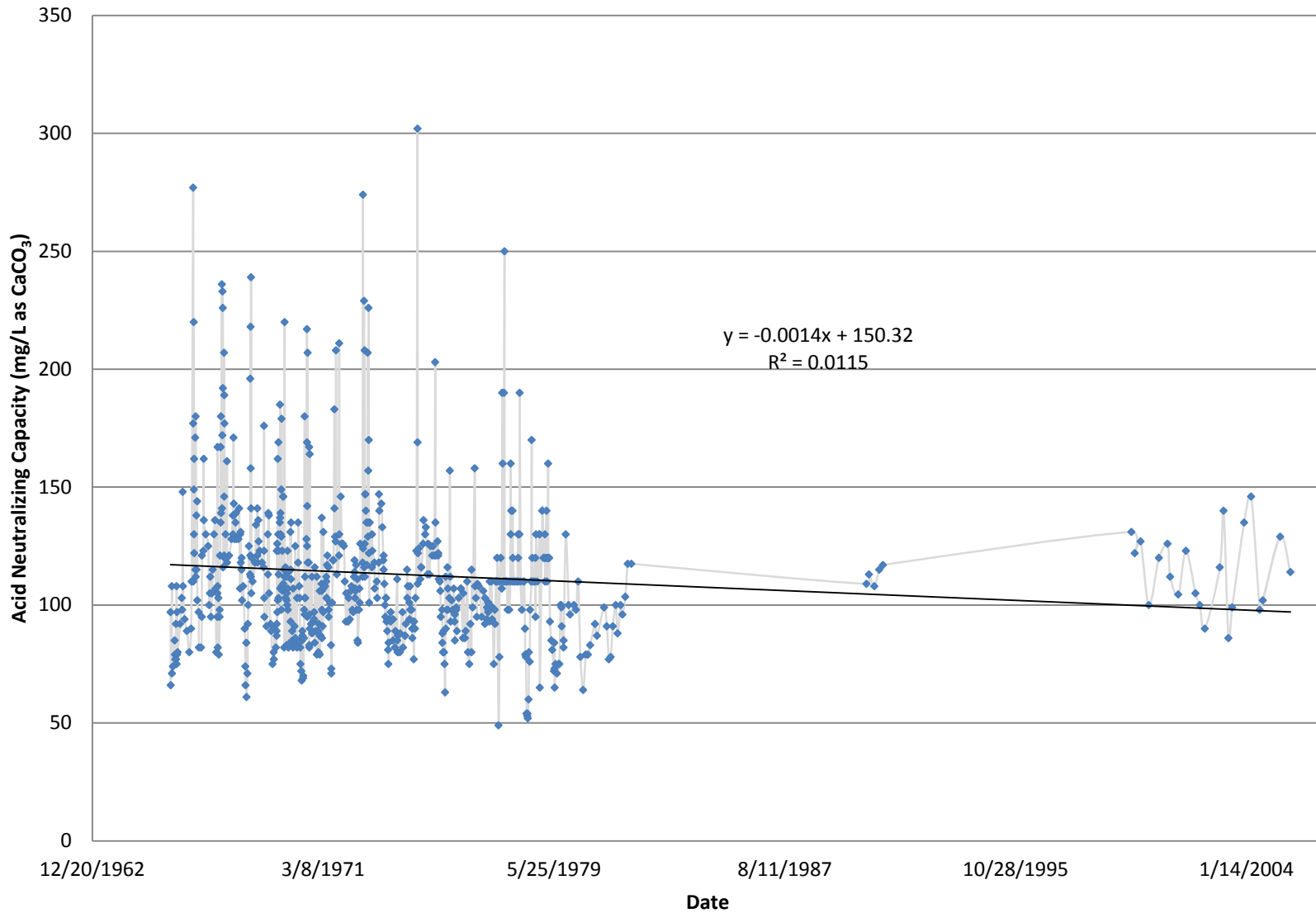


Appendix A - USGS Stations  
USGS # 09365000

### USGS # 09365000 San Juan River at Farmington, NM - Alkalinity

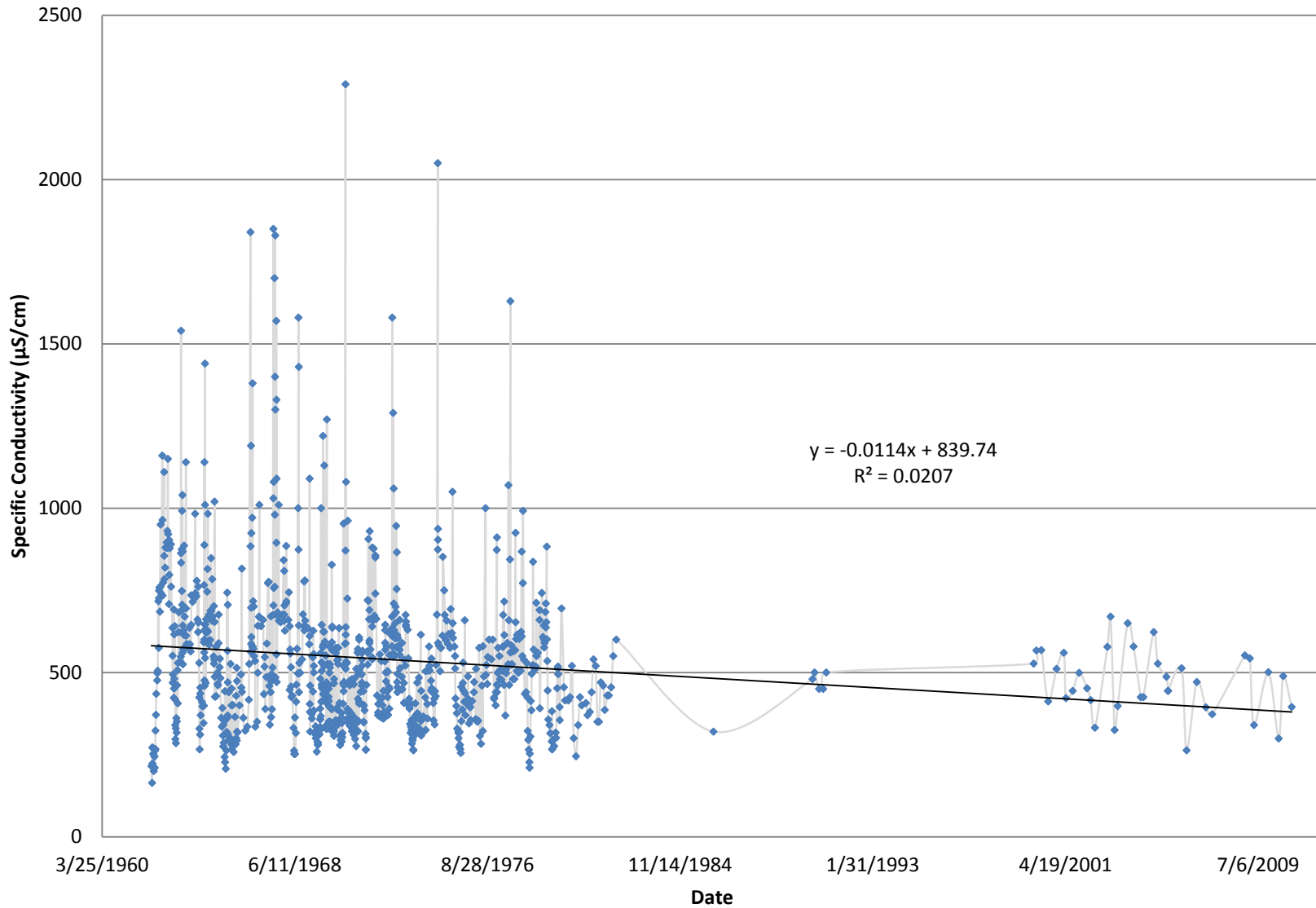


### USGS # 09365000 San Juan River at Farmington, NM - Acid Neutralizing Capacity

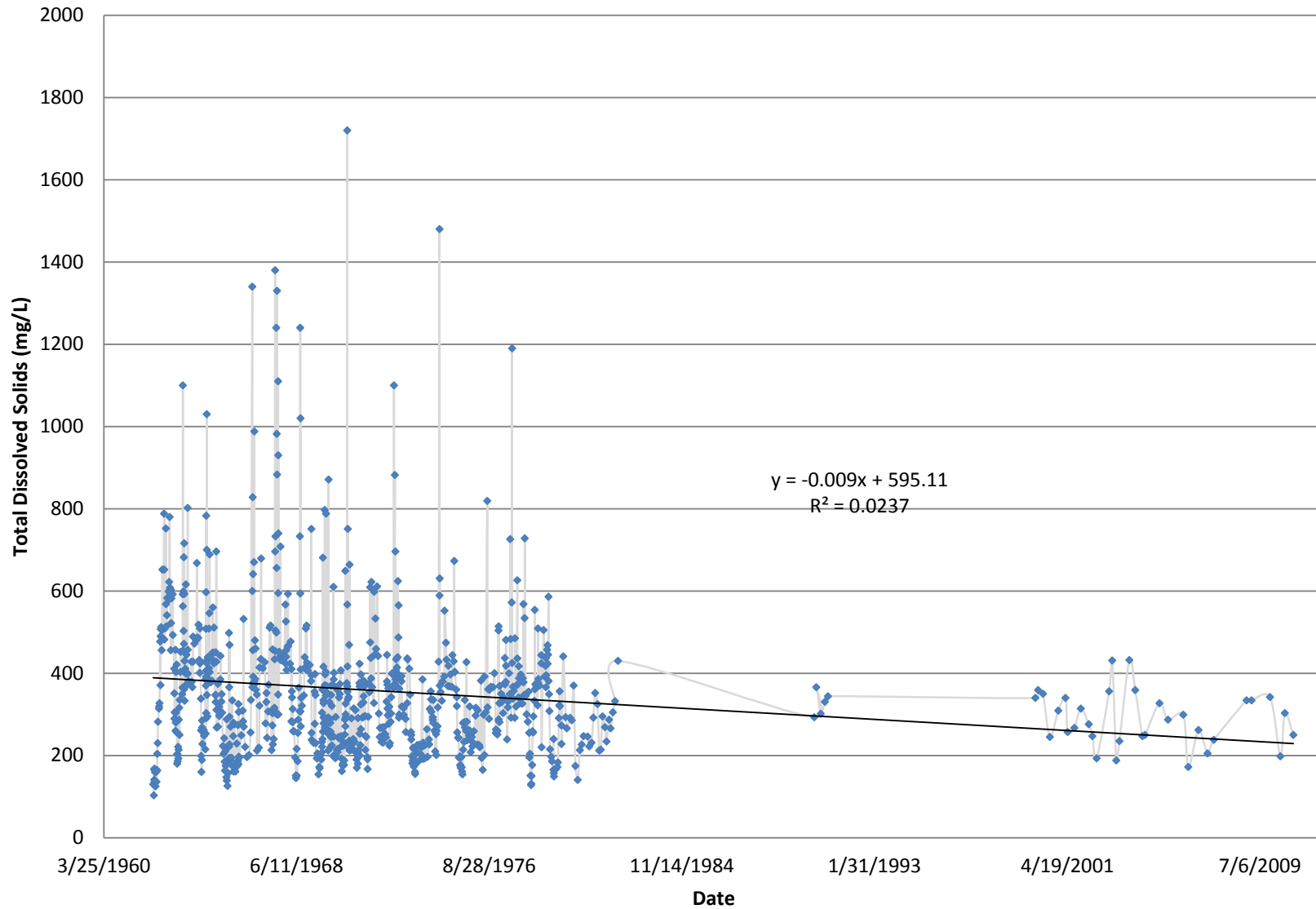


Appendix A - USGS Stations  
USGS # 09365000

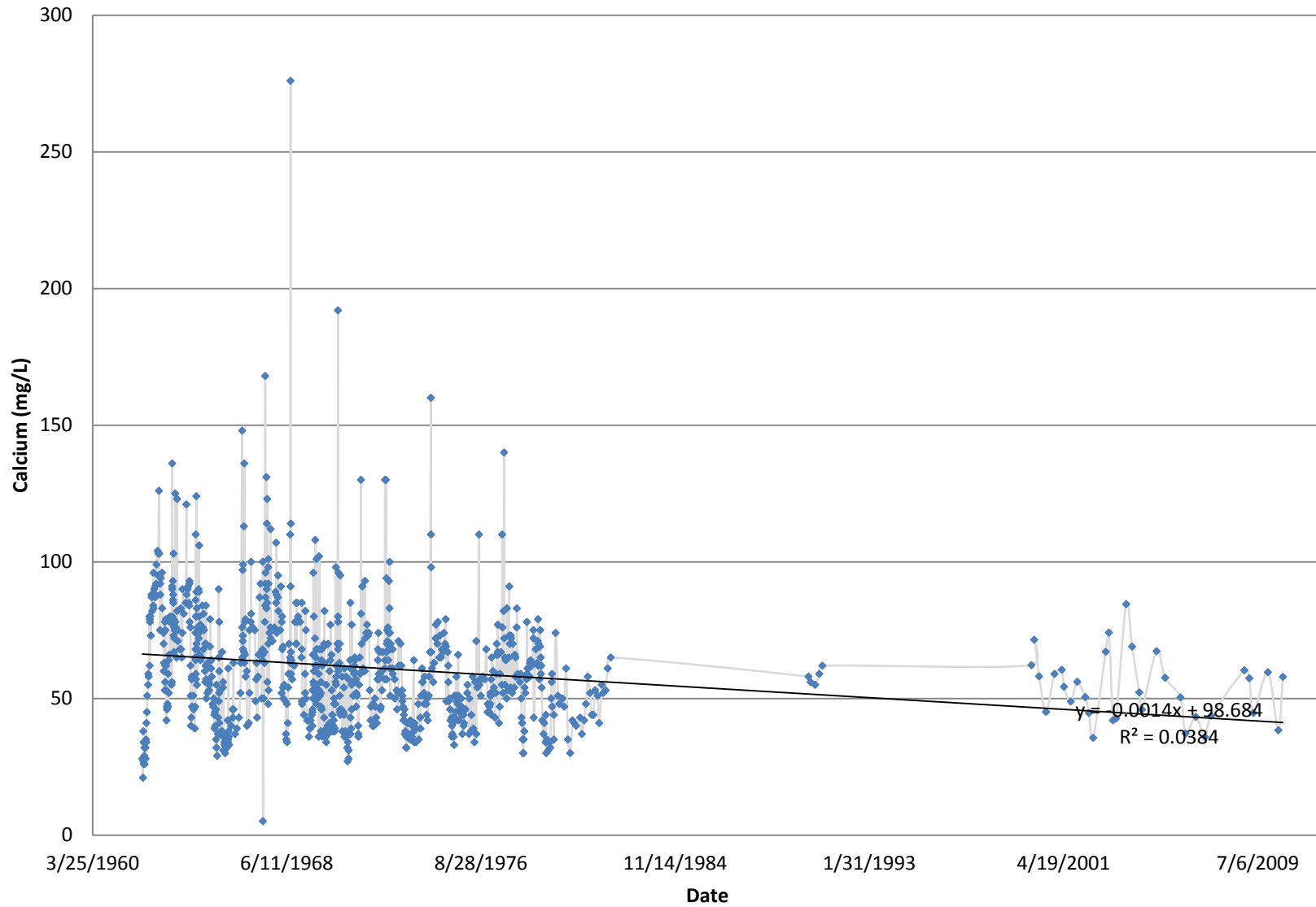
### USGS # 09365000 San Juan River at Farmington, NM - Specific Conductance



### USGS # 09365000 San Juan River at Farmington, NM - Total Dissolved Solids

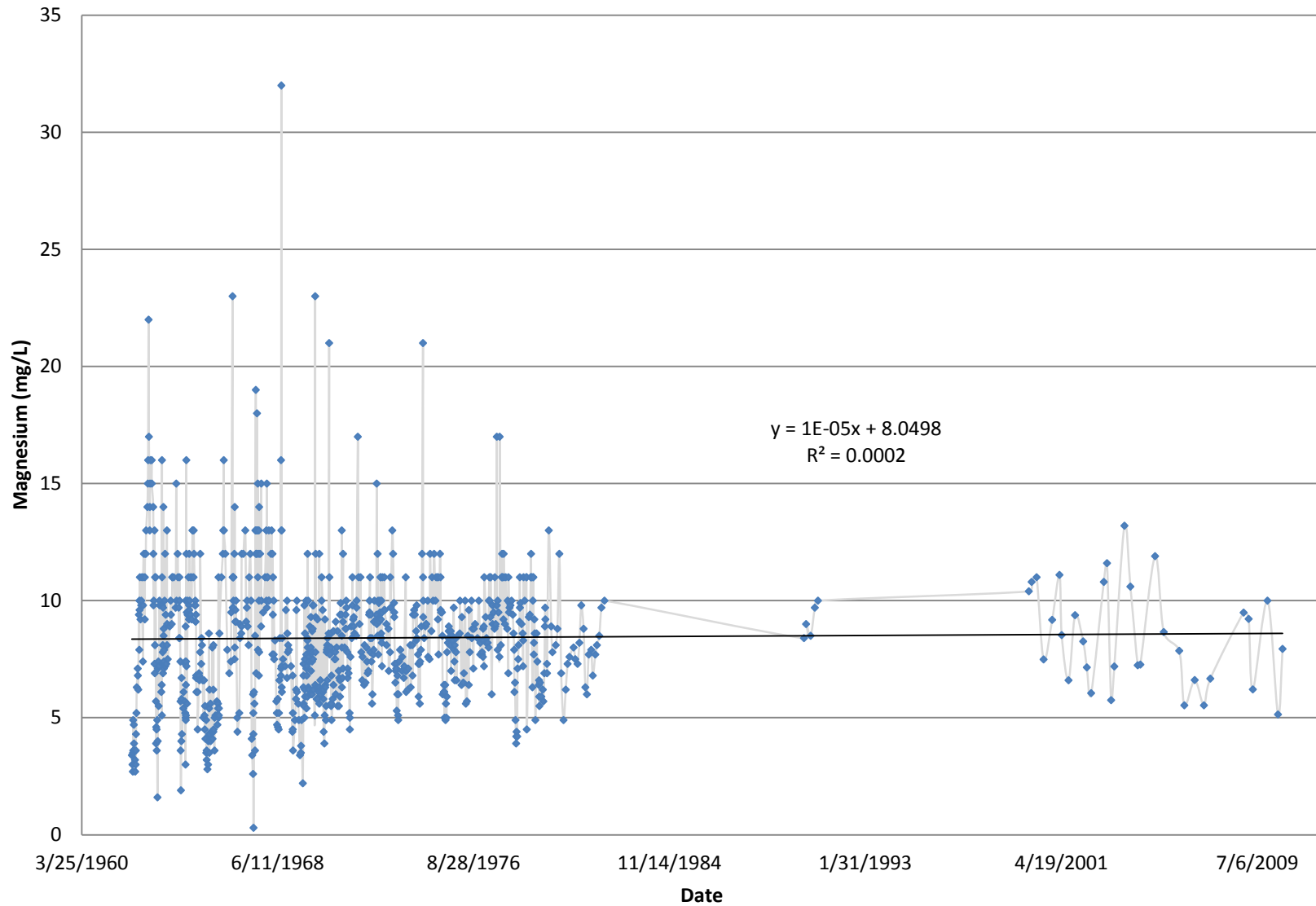


### USGS # 09365000 San Juan River at Farmington, NM - Dissolved Calcium

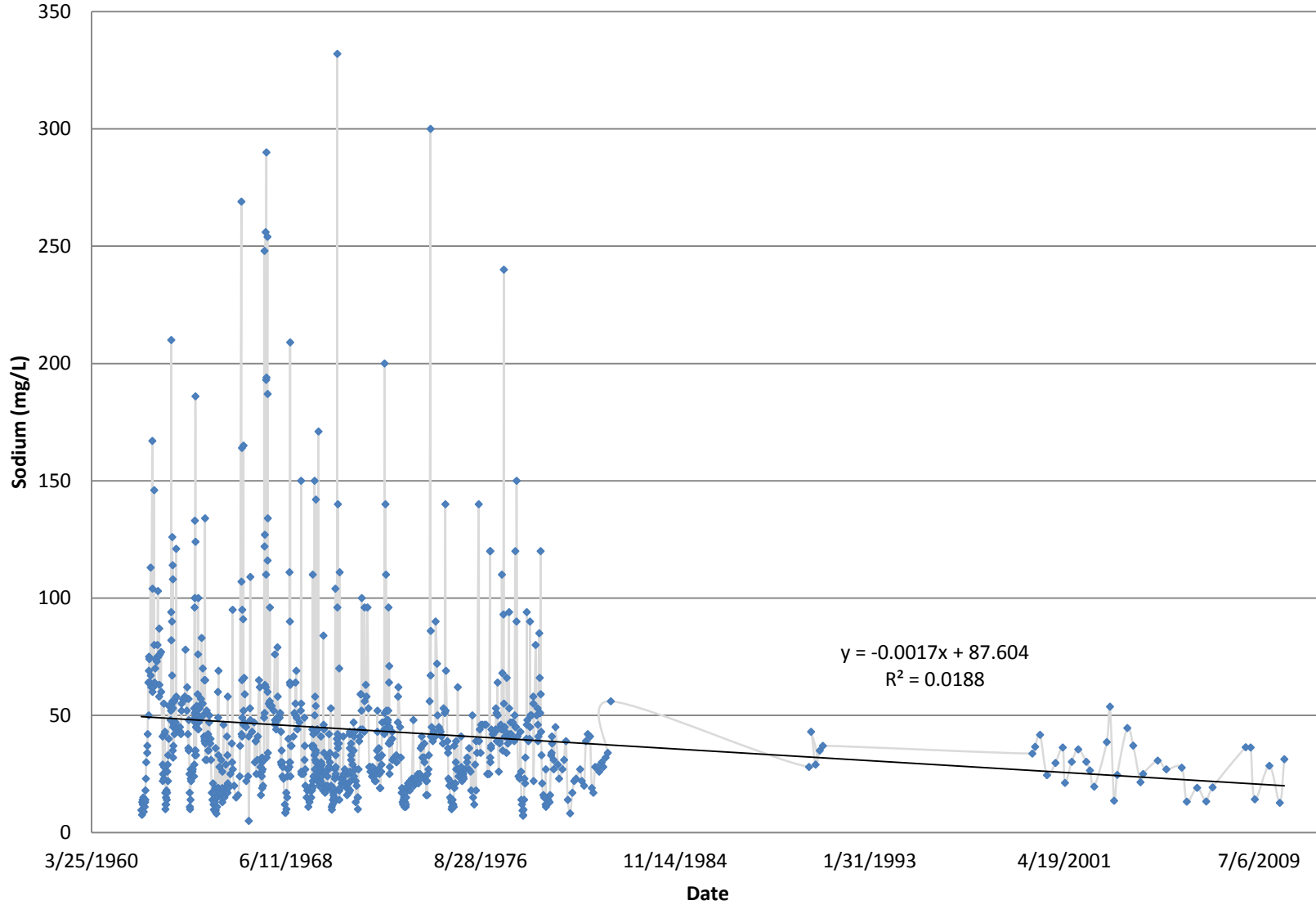


Appendix A - USGS Stations  
USGS # 09365000

### USGS # 09365000 San Juan River at Farmington, NM - Dissolved Magnesium



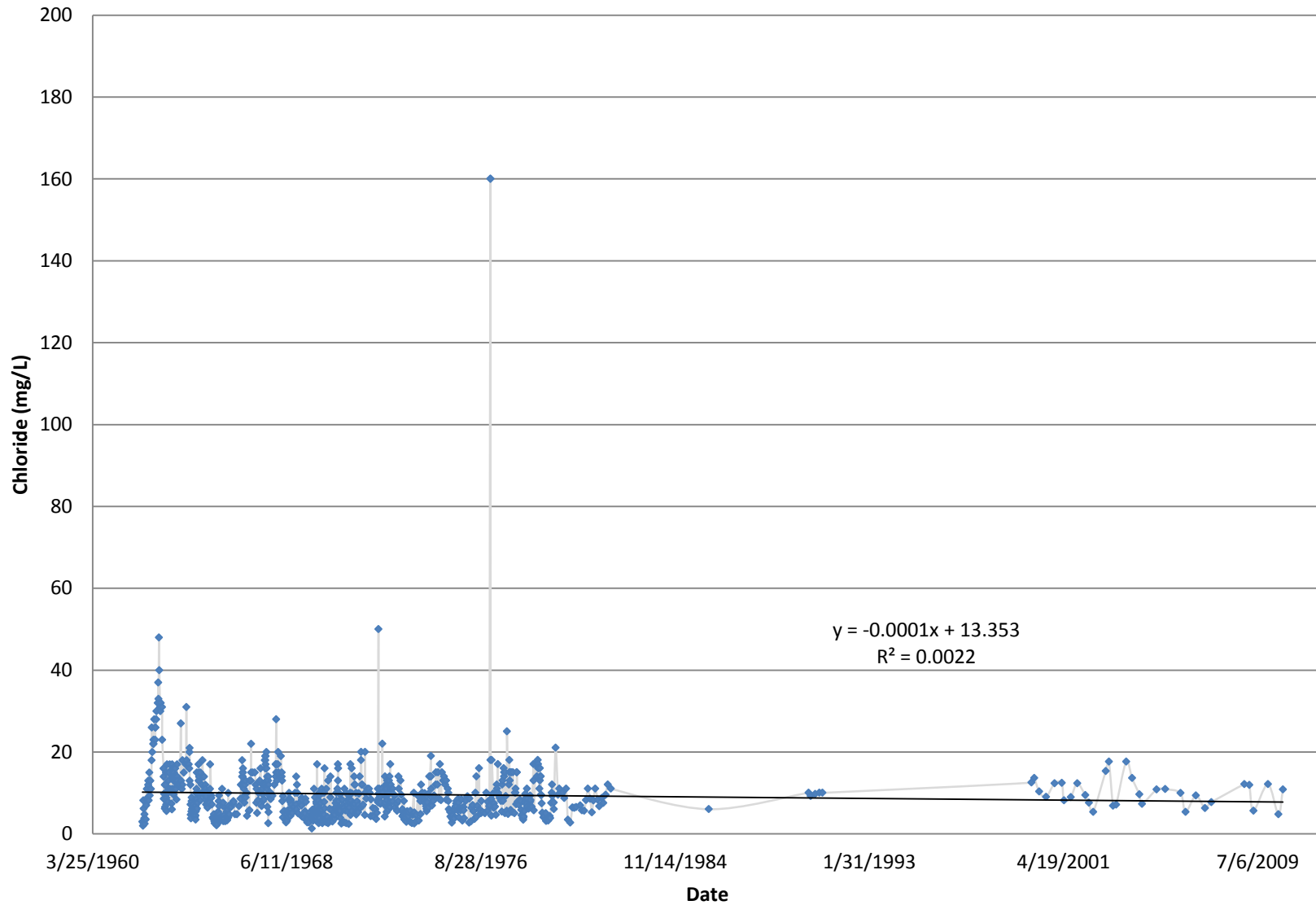
### USGS # 09365000 San Juan River at Farmington, NM - Dissolved Sodium



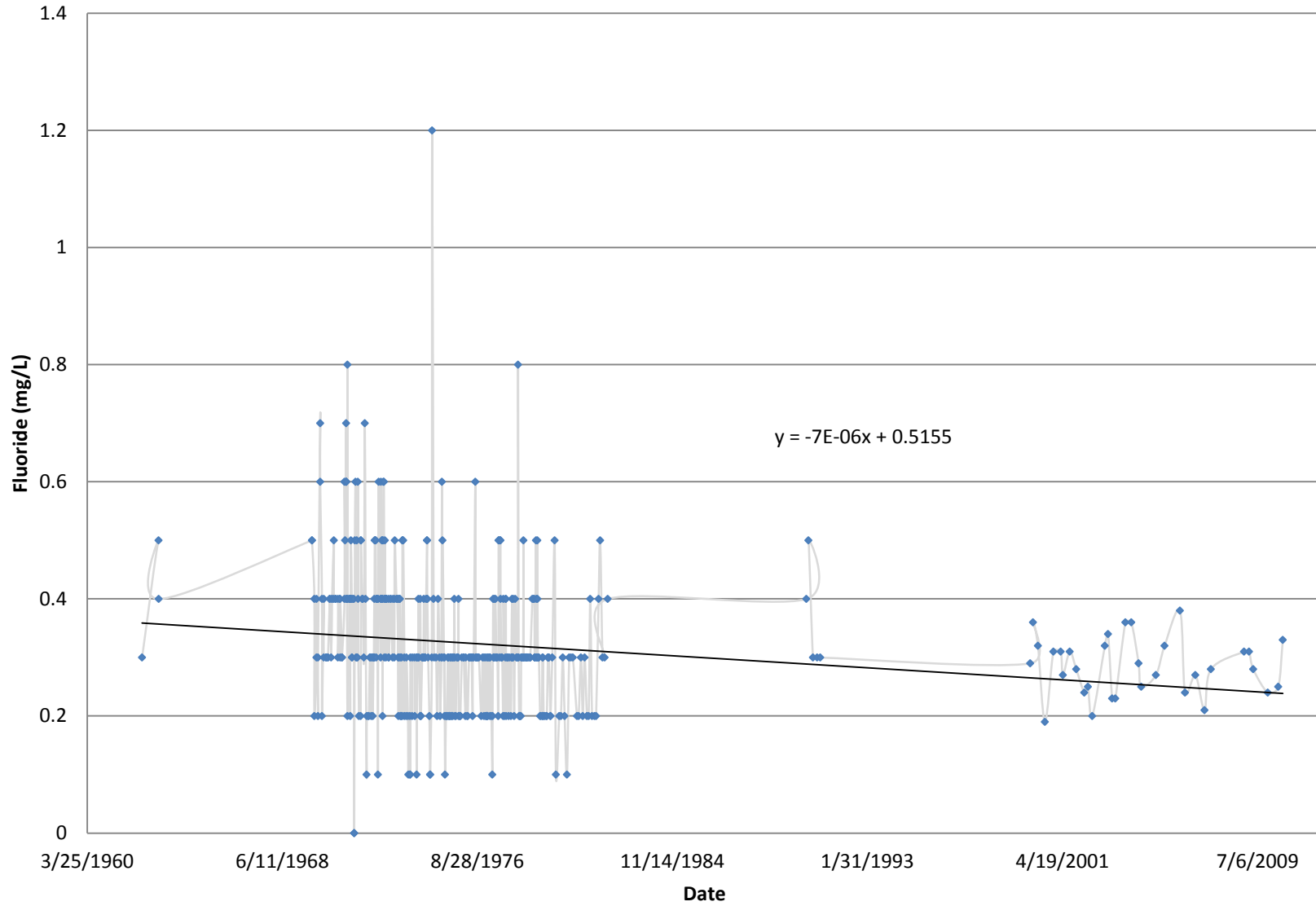


Appendix A - USGS Stations  
USGS # 09365000

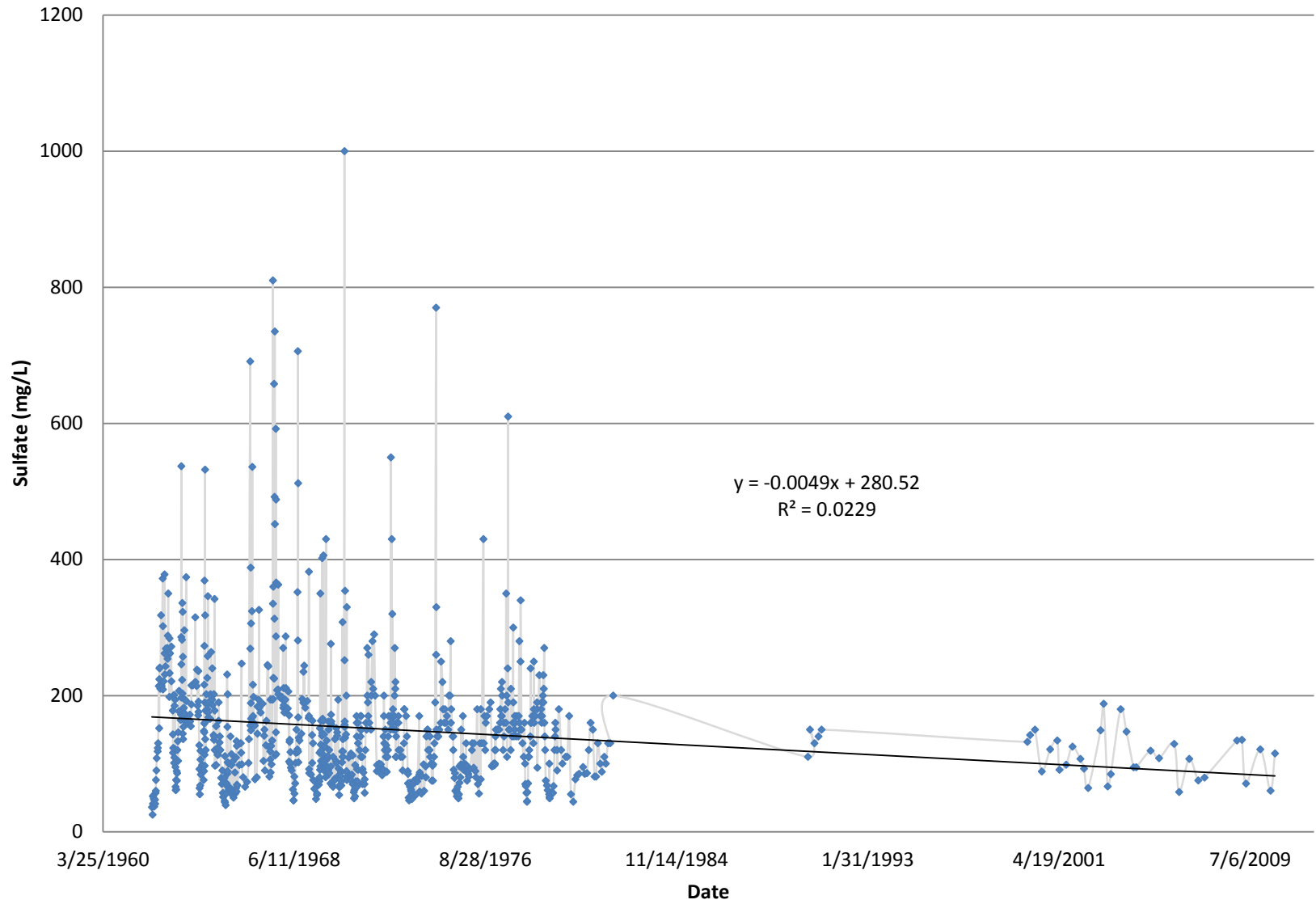
### USGS # 09365000 San Juan River at Farmington, NM - Dissolved Chloride



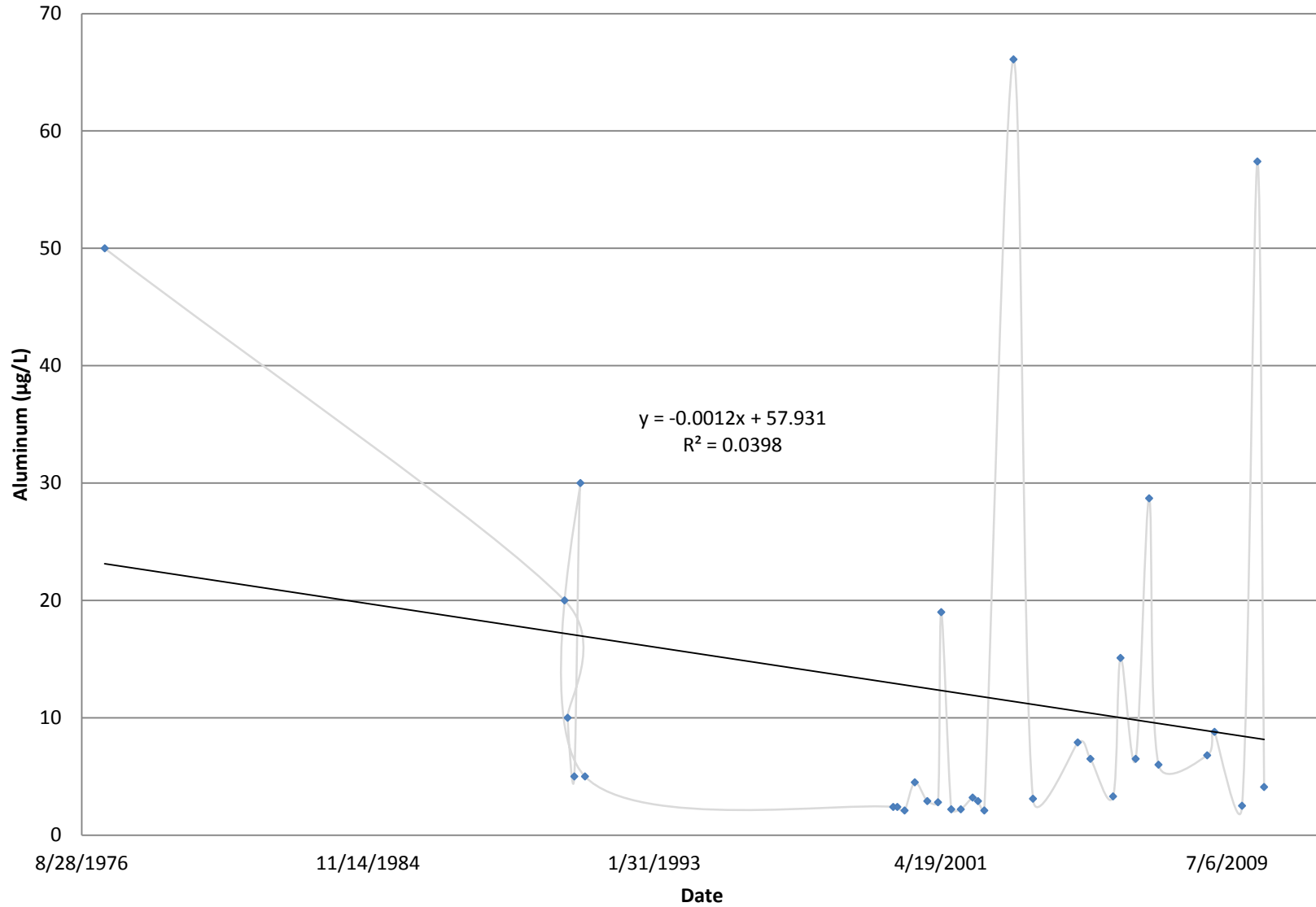
### USGS # 09365000 San Juan River at Farmington, NM - Dissolved Fluoride



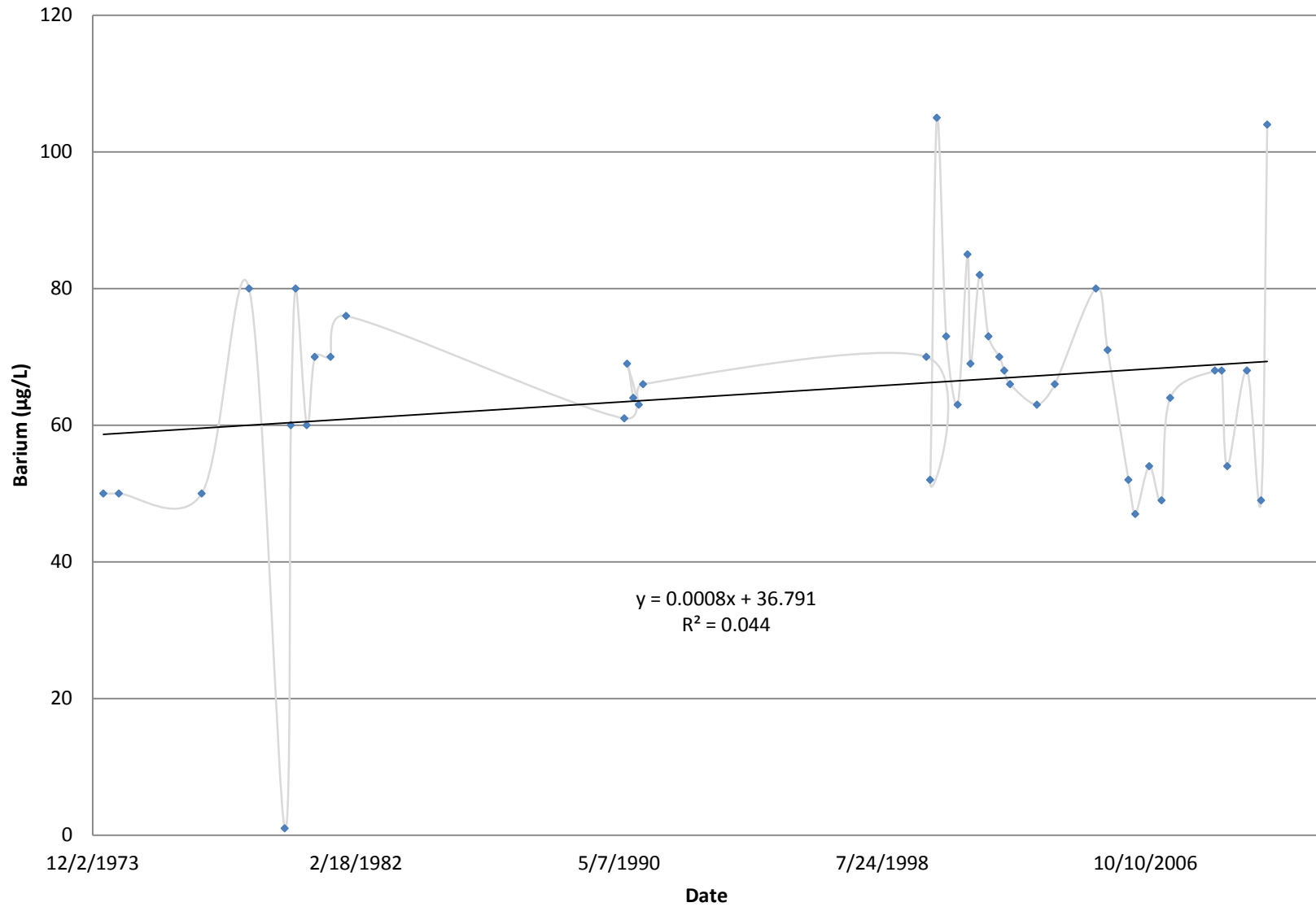
### USGS # 09365000 San Juan River at Farmington, NM - Dissolved Sulfate



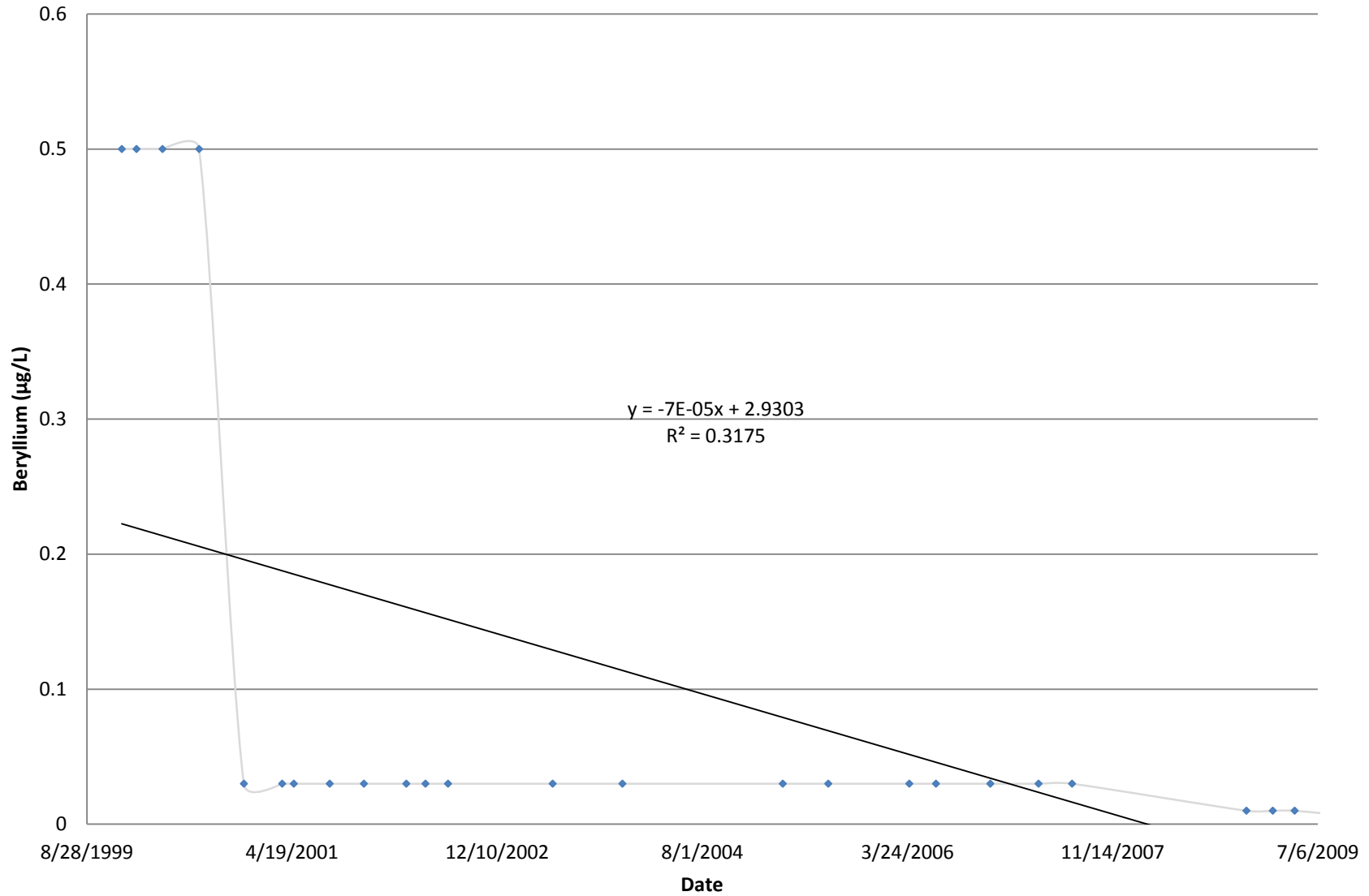
### USGS # 09365000 San Juan River at Farmington, NM - Dissolved Aluminum



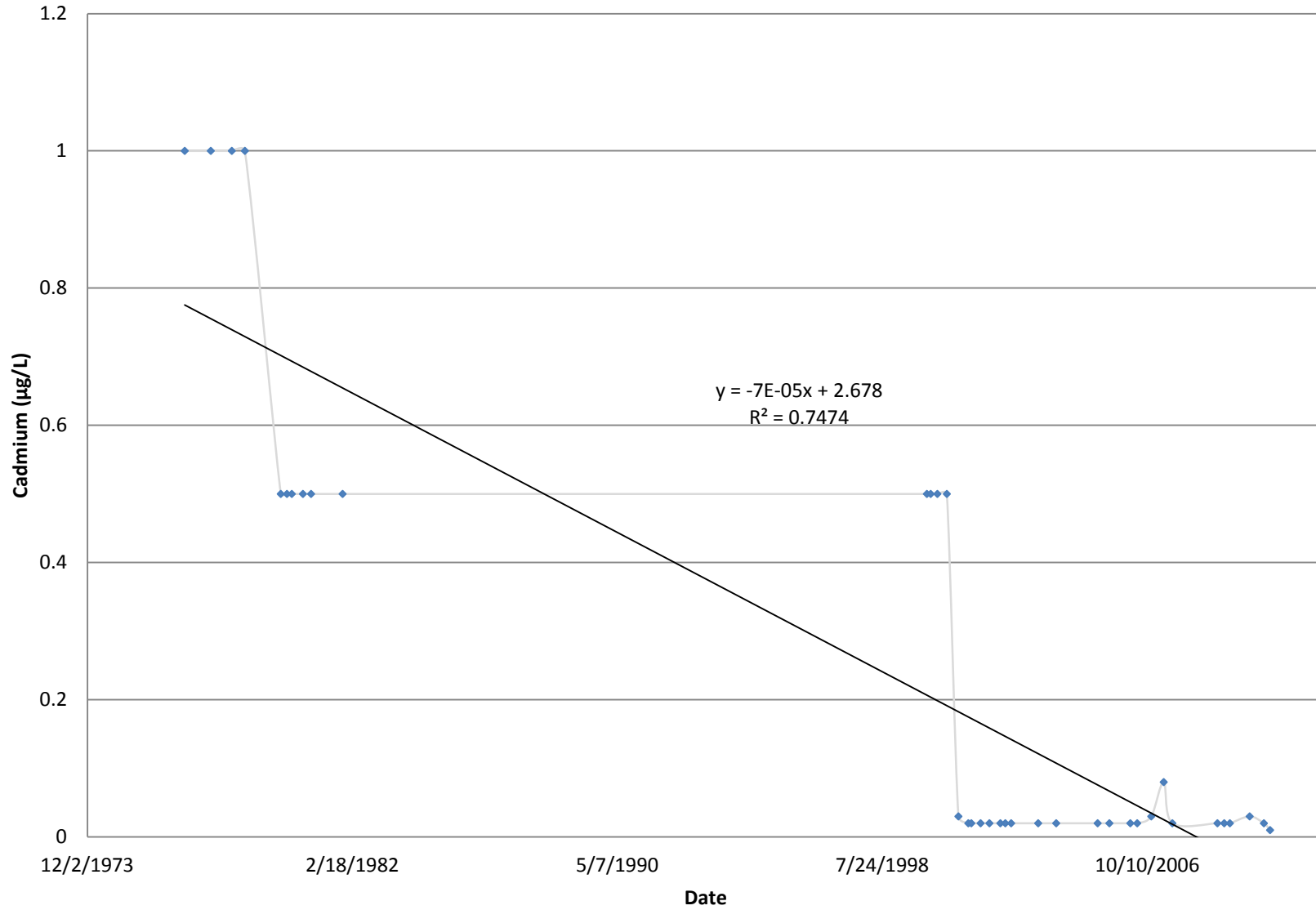
## USGS # 09365000 San Juan River at Farmington, NM - Dissolved Barium



### USGS # 09365000 San Juan River at Farmington, NM - Dissolved Beryllium

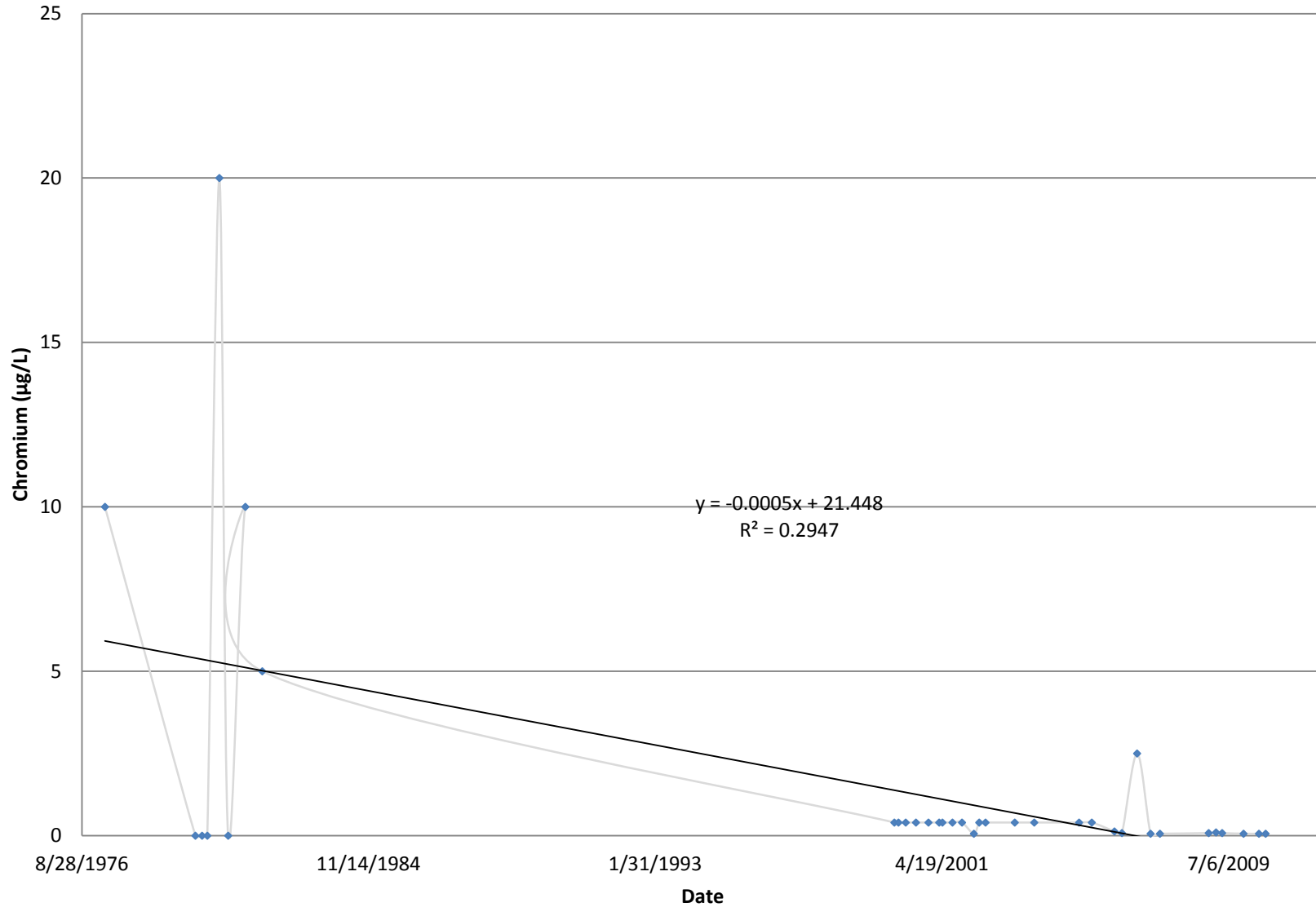


## USGS # 09365000 San Juan River at Farmington, NM - Dissolved Cadmium



Appendix A - USGS Stations  
USGS # 09365000

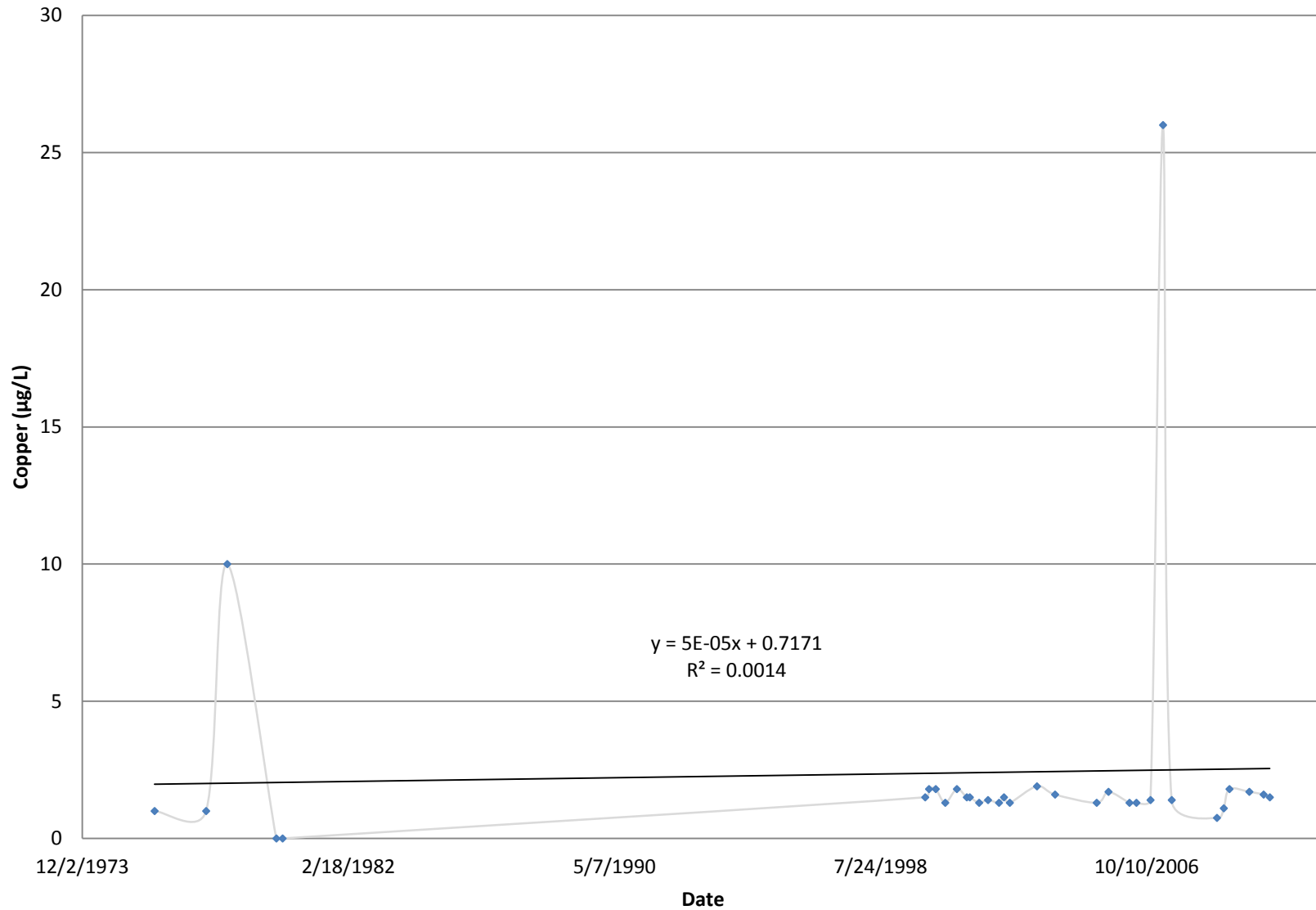
### USGS # 09365000 San Juan River at Farmington, NM - Dissolved Chromium



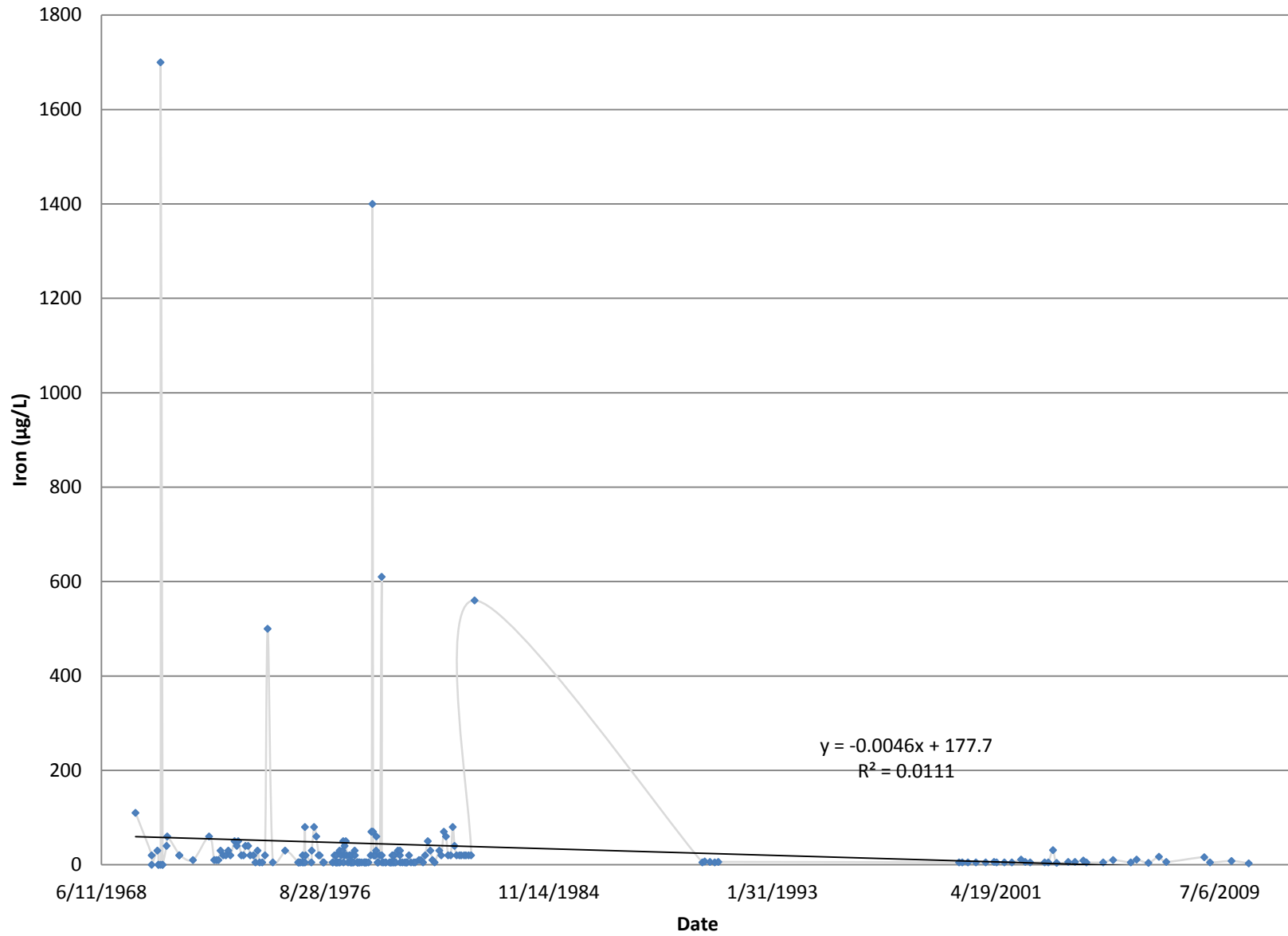




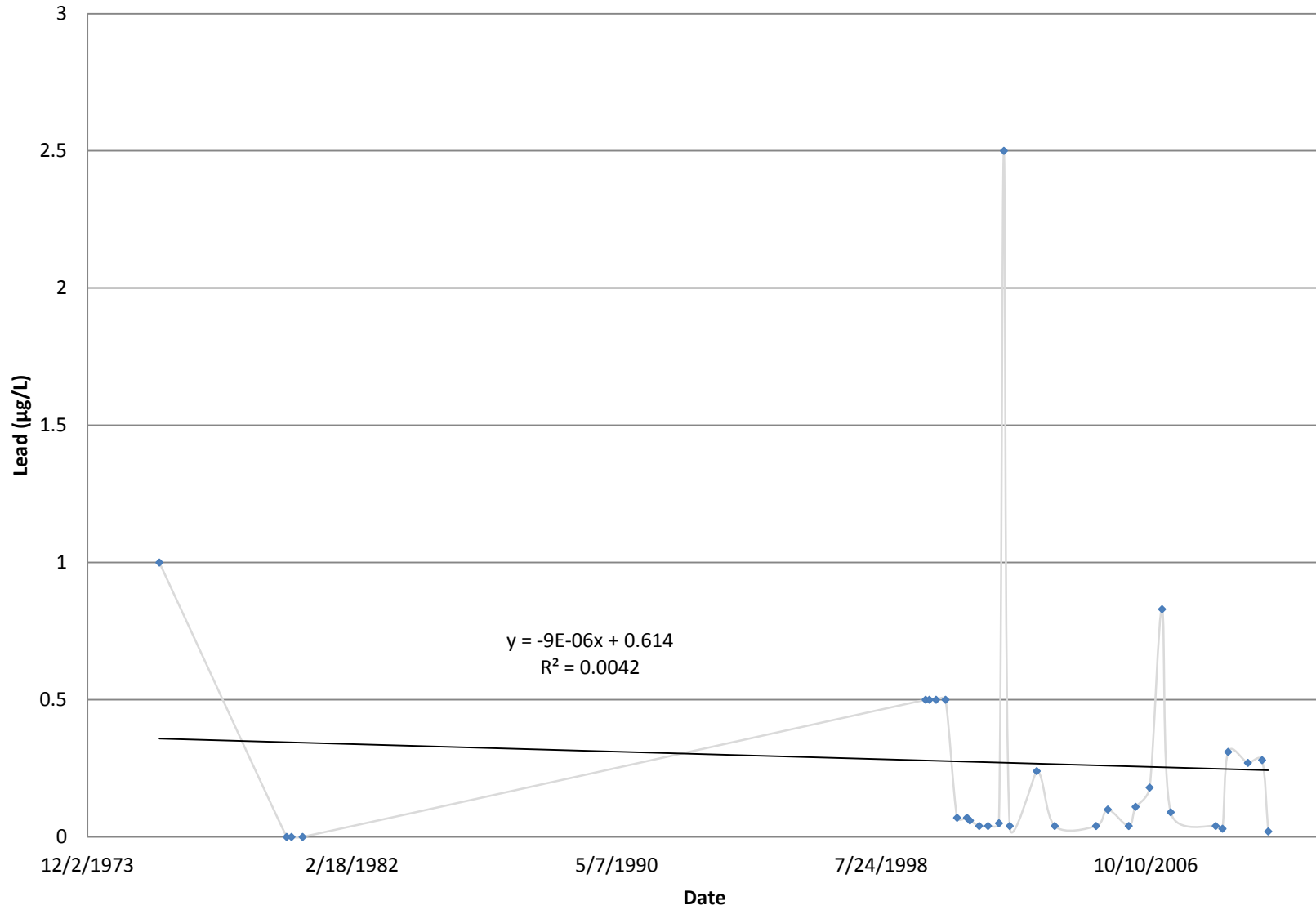
### USGS # 09365000 San Juan River at Farmington, NM - Dissolved Copper



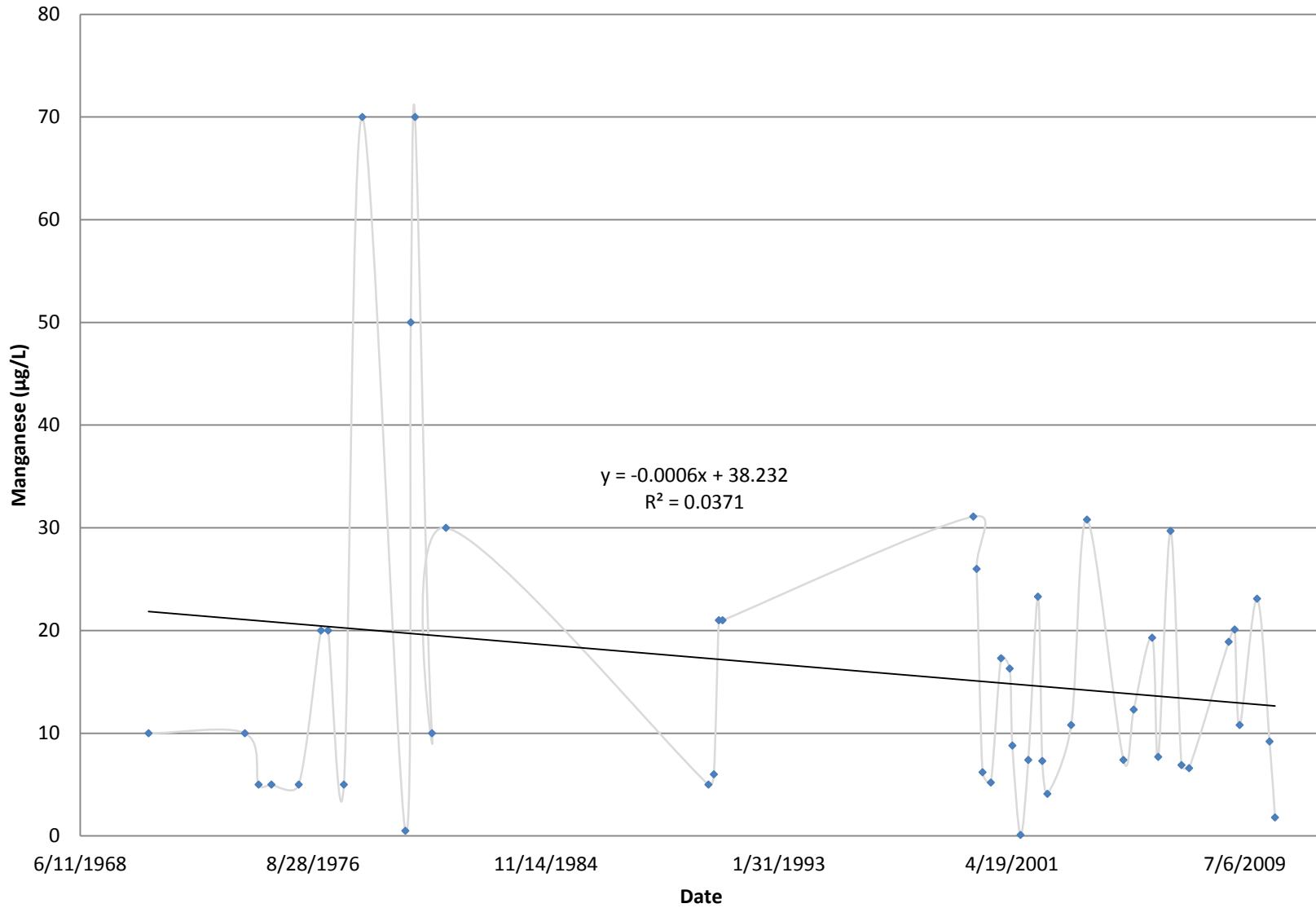
### USGS # 09365000 San Juan River at Farmington, NM - Dissolved Iron



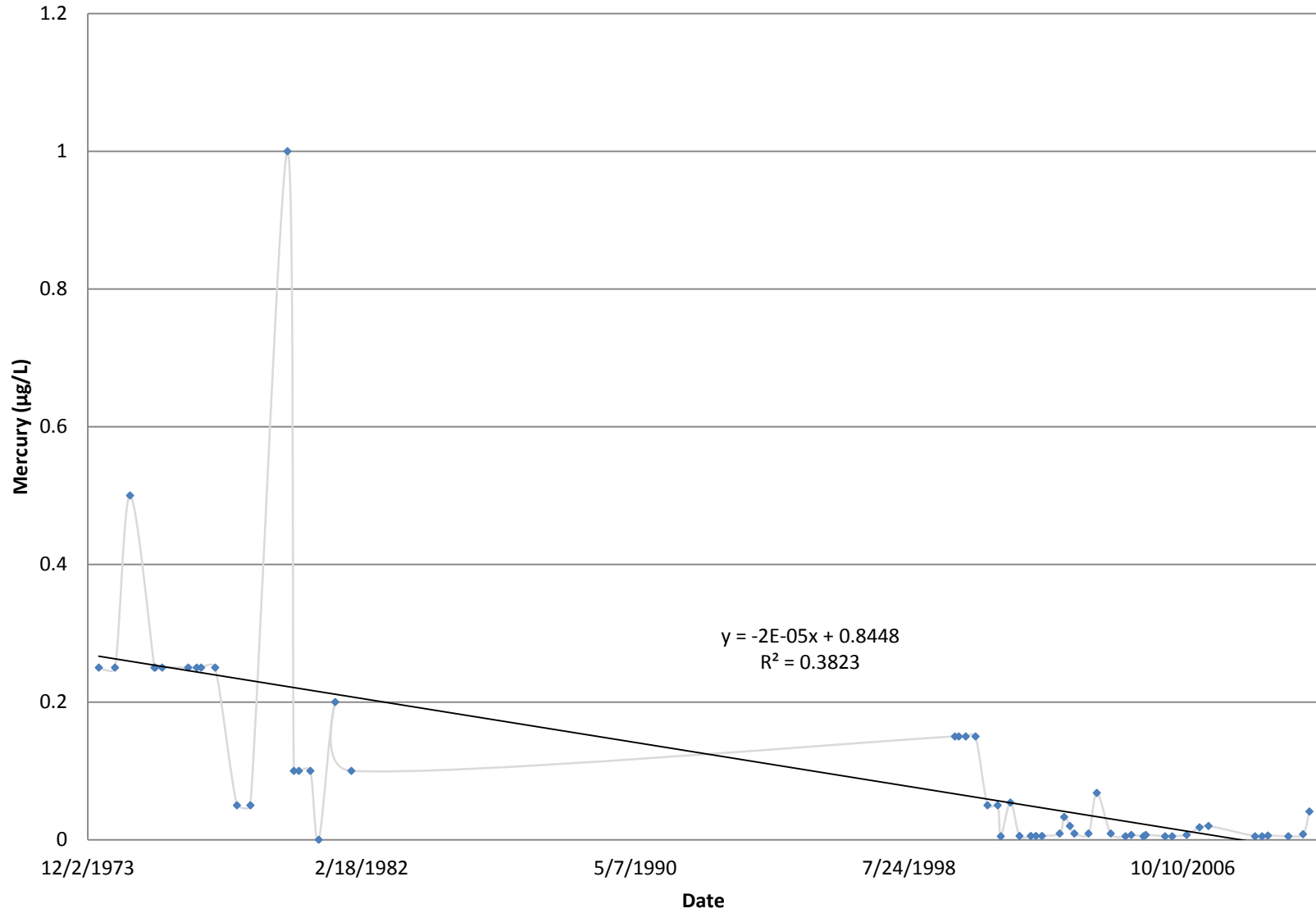
### USGS # 09365000 San Juan River at Farmington, NM - Dissolved Lead



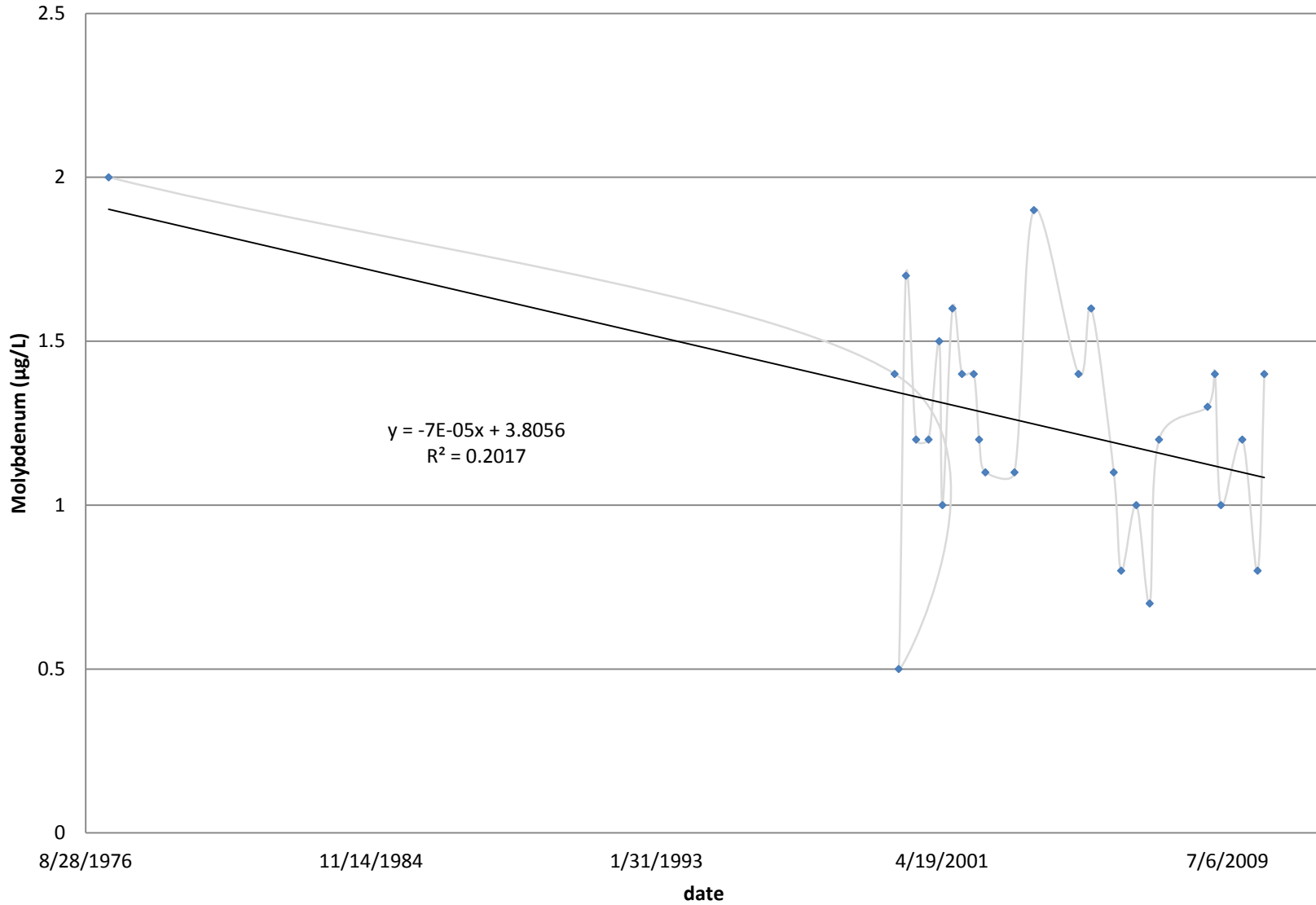
### USGS # 09365000 San Juan River at Farmington, NM - Dissolved Manganese



### USGS # 09365000 San Juan River at Farmington, NM - Total Mercury ( $\mu\text{g/L}$ )

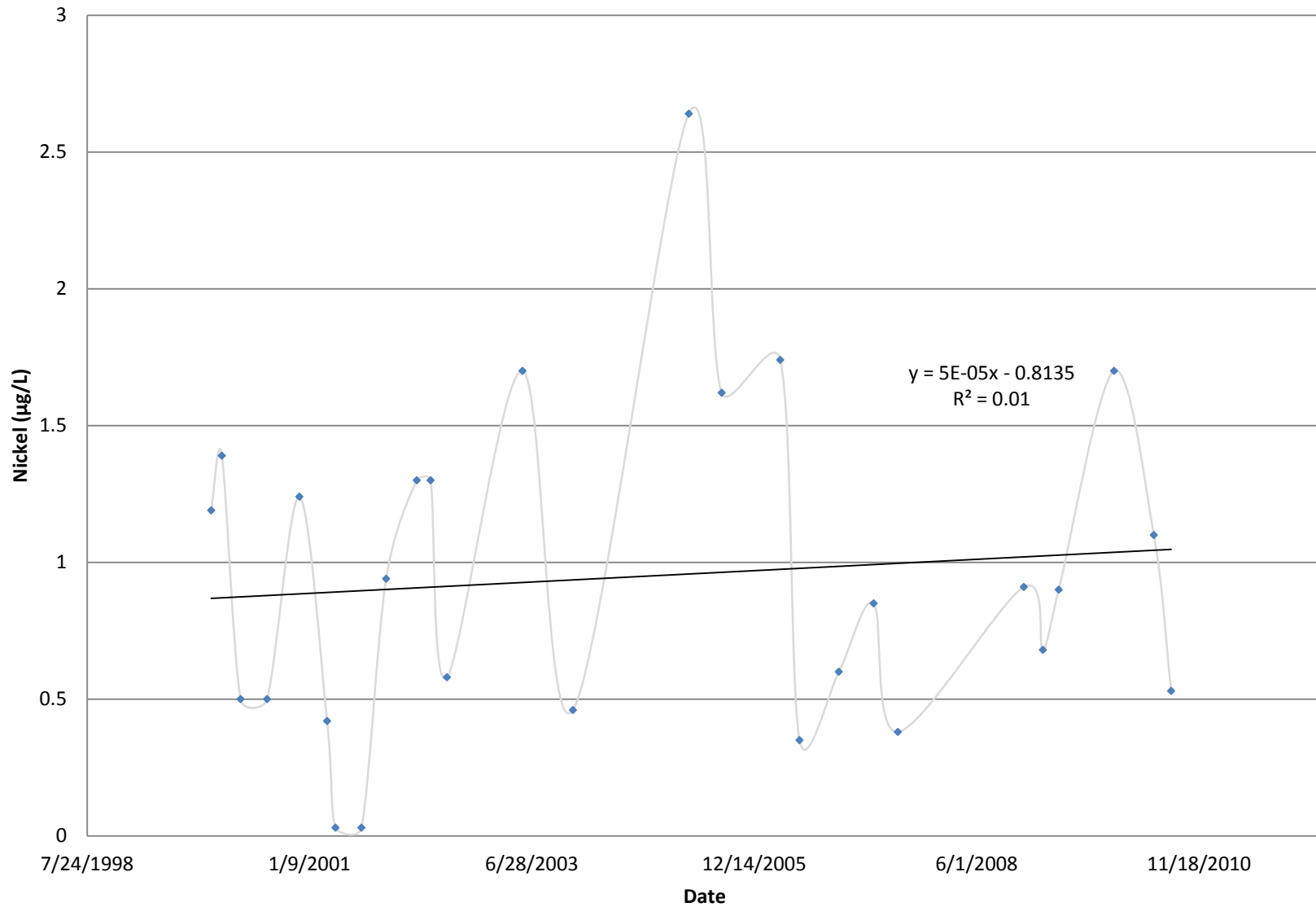


### USGS # 09365000 San Juan River at Farmington, NM - Dissolved Molybdenum ( $\mu\text{g/L}$ )



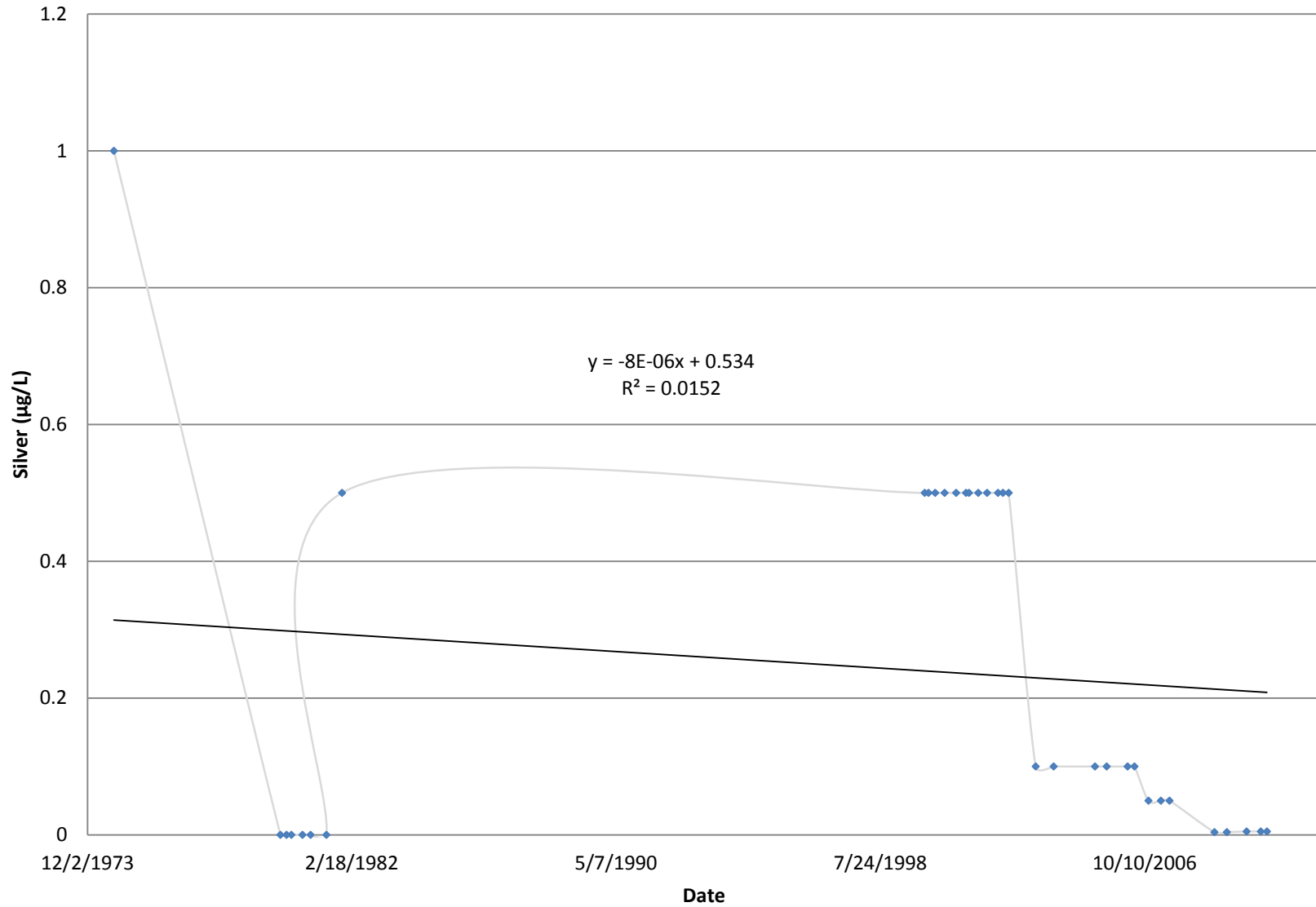
Appendix A - USGS Stations  
USGS # 09365000

**USGS # 09365000 San Juan River at Farmington, NM  
- Dissolved Nickel ( $\mu\text{g/L}$ )**

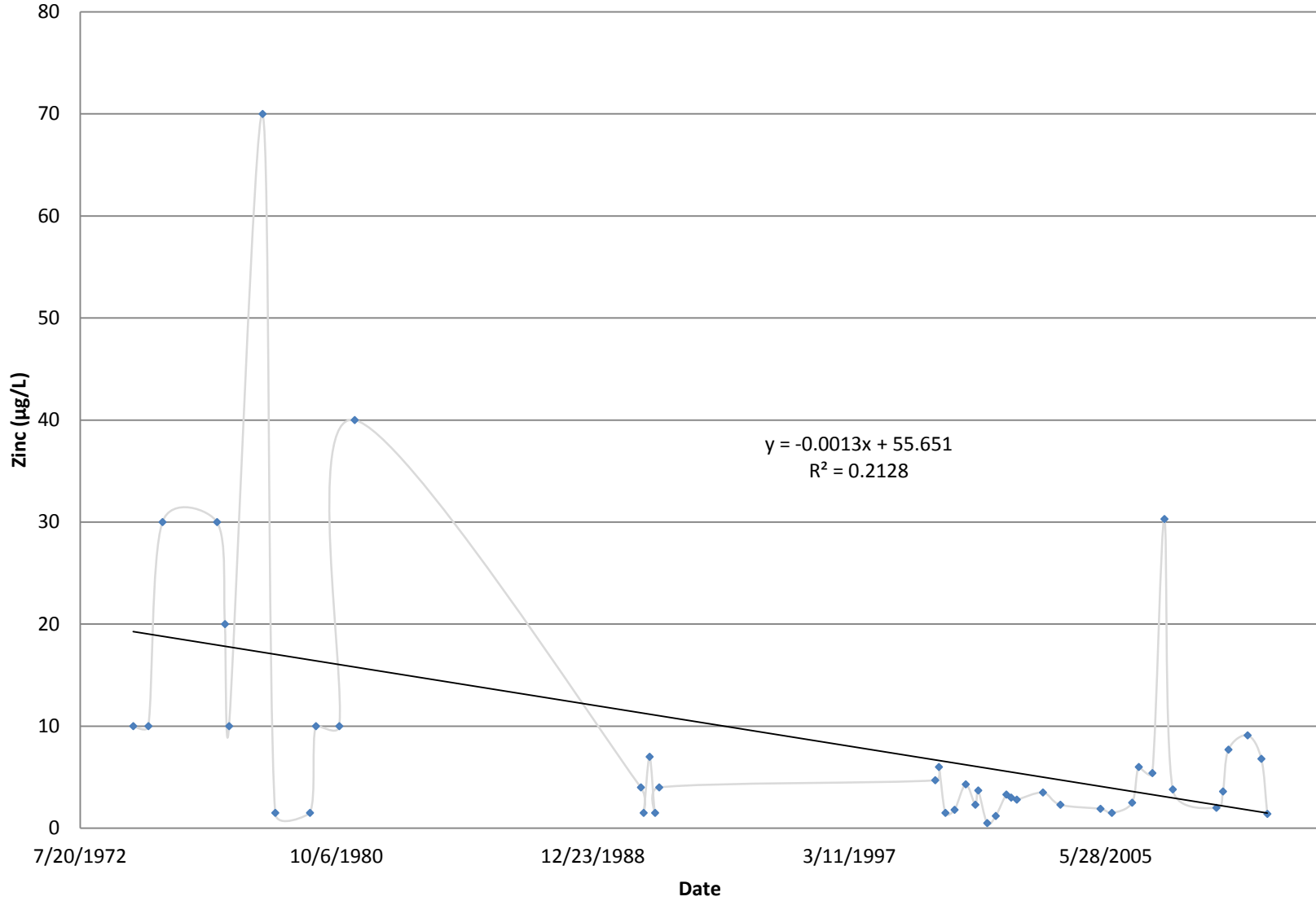




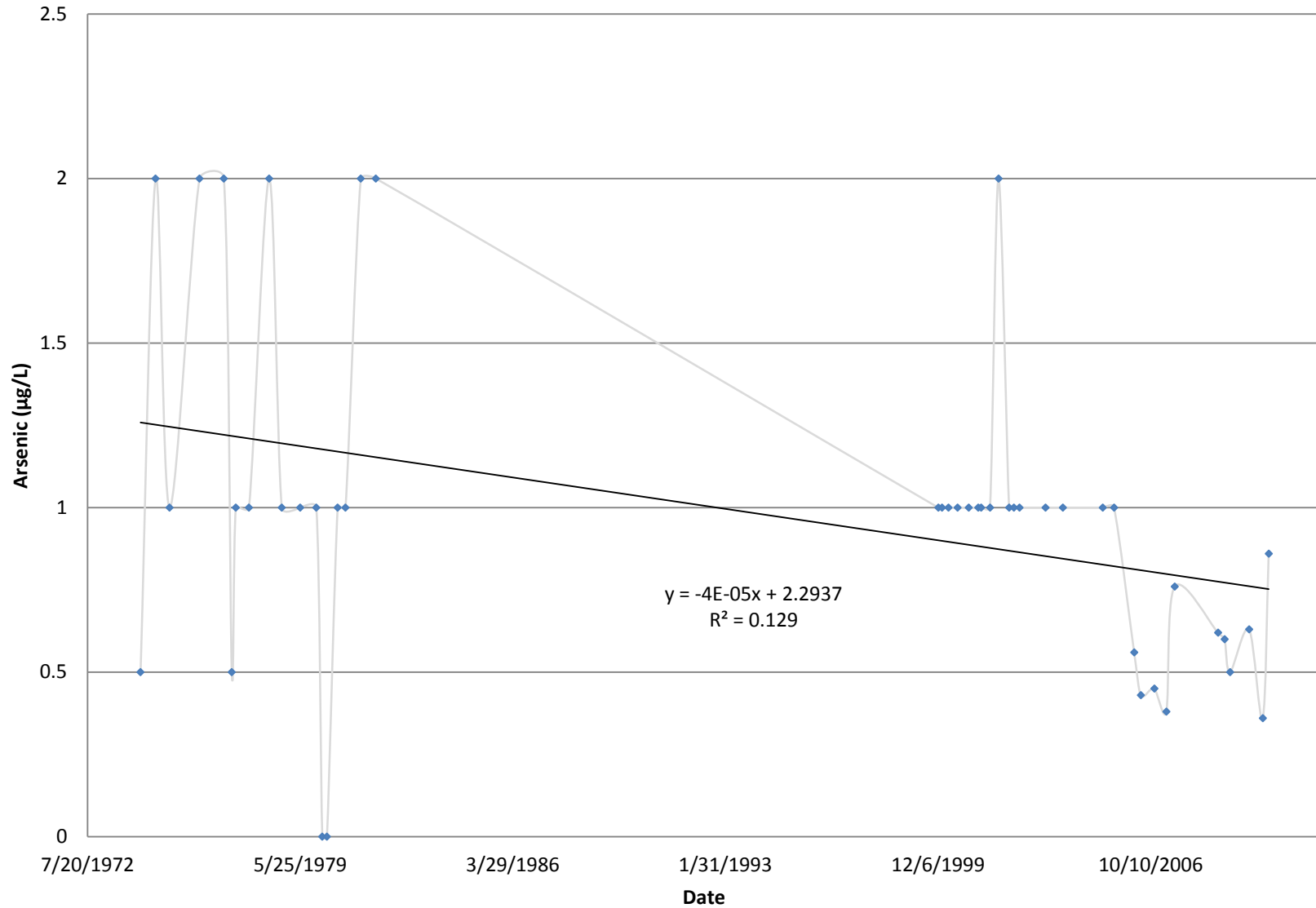
### USGS # 09365000 San Juan River at Farmington, NM - Dissolved Silver



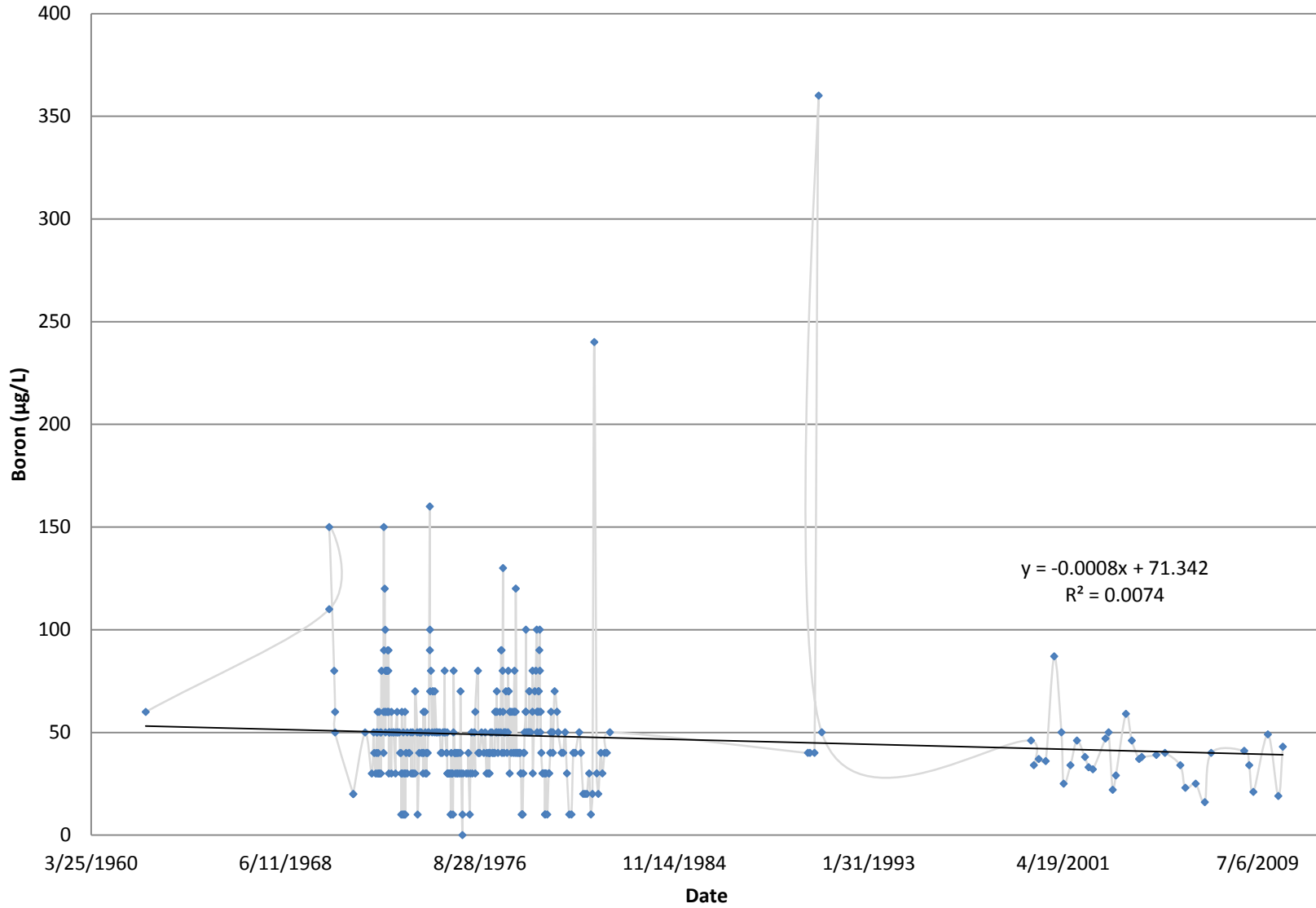
### USGS # 09365000 San Juan River at Farmington, NM - Dissolved Zinc



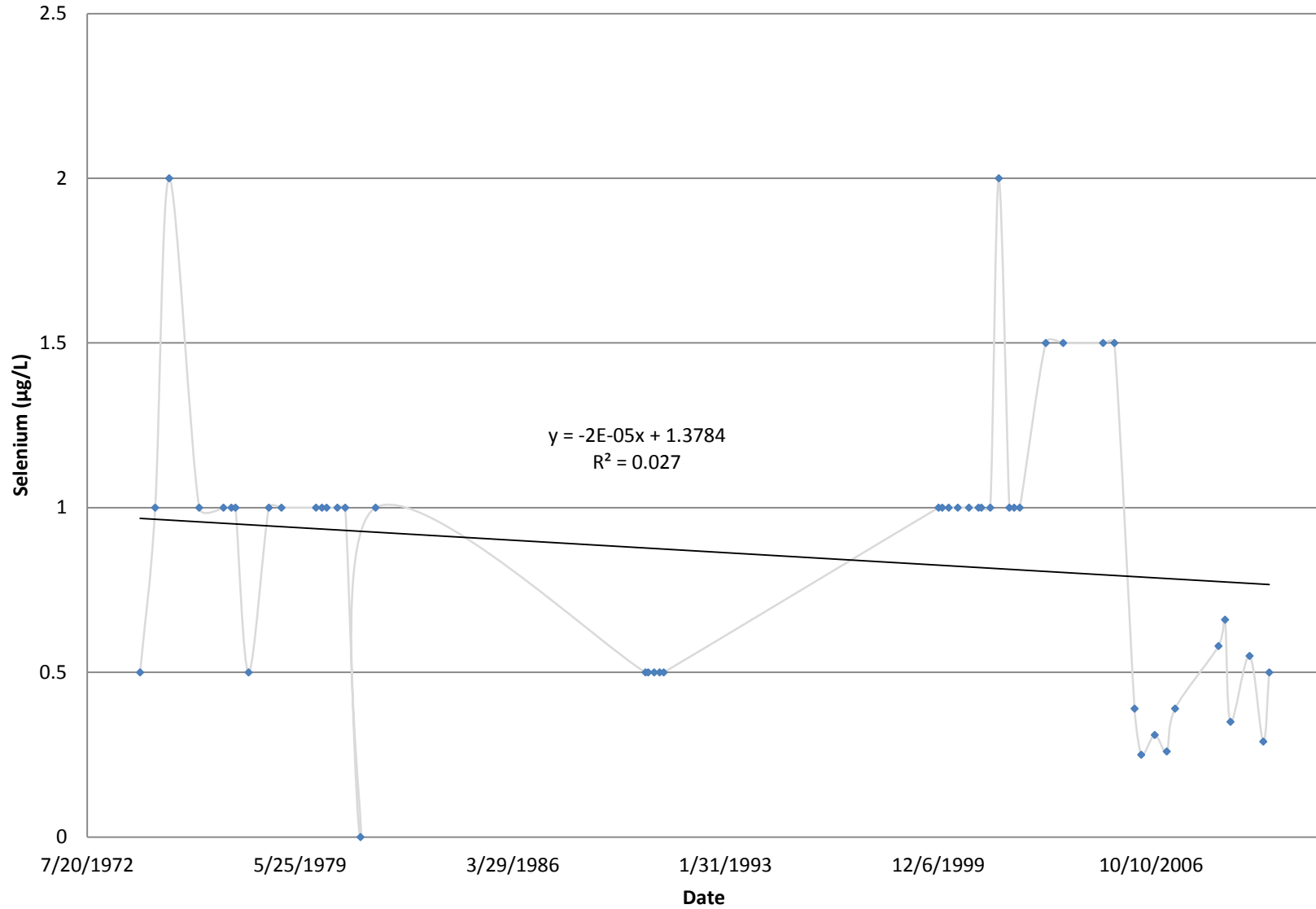
### USGS # 09365000 San Juan River at Farmington, NM - Dissolved Arsenic



### USGS # 09365000 San Juan River at Farmington, NM - Dissolved Boron

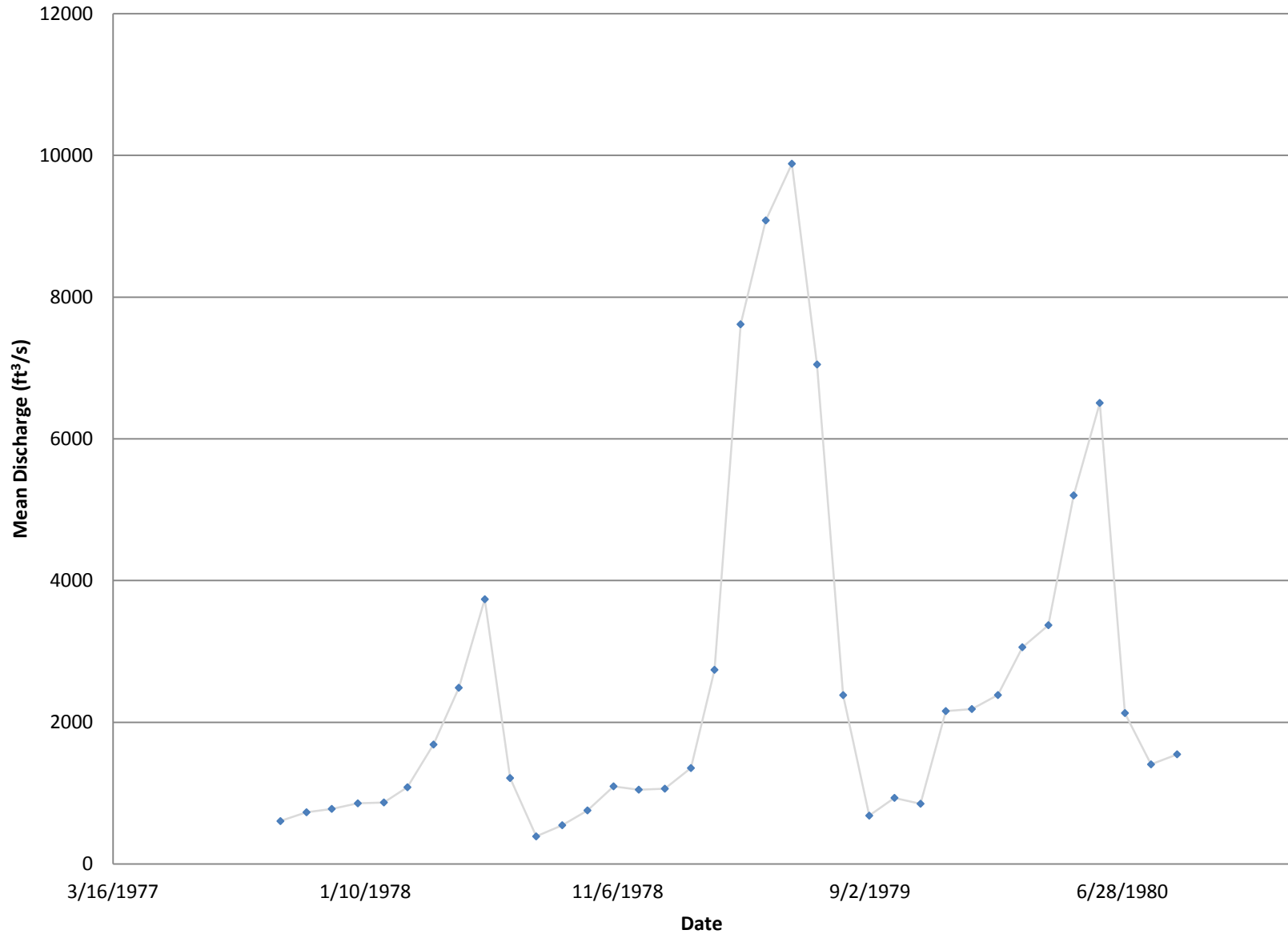


### USGS # 09365000 San Juan River at Farmington, NM - Dissolved Selenium



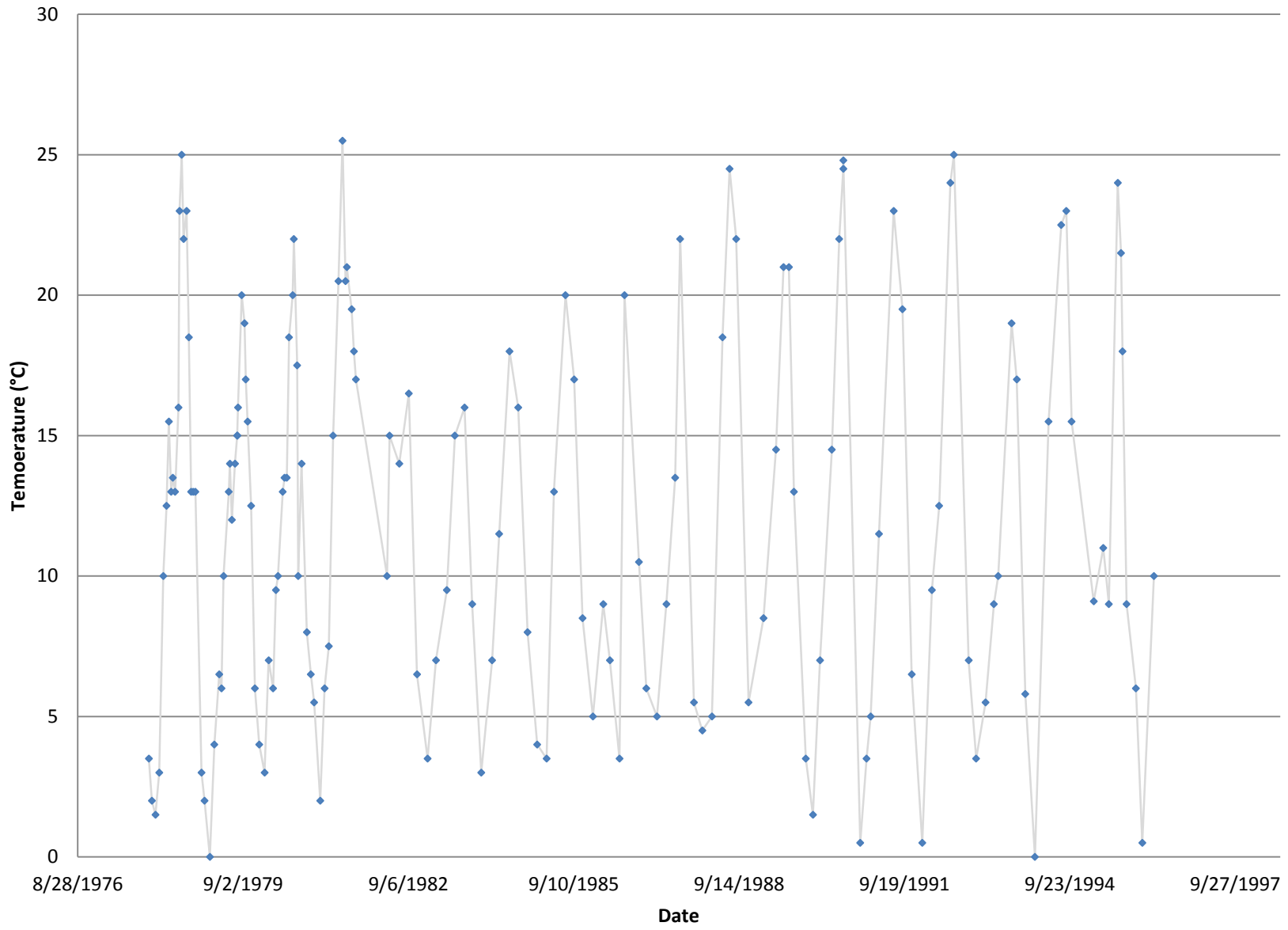
Appendix A - USGS Stations  
USGS # 09367540

### USGS # 09367540 San Juan River near Fruitland, NM - Monthly Flow



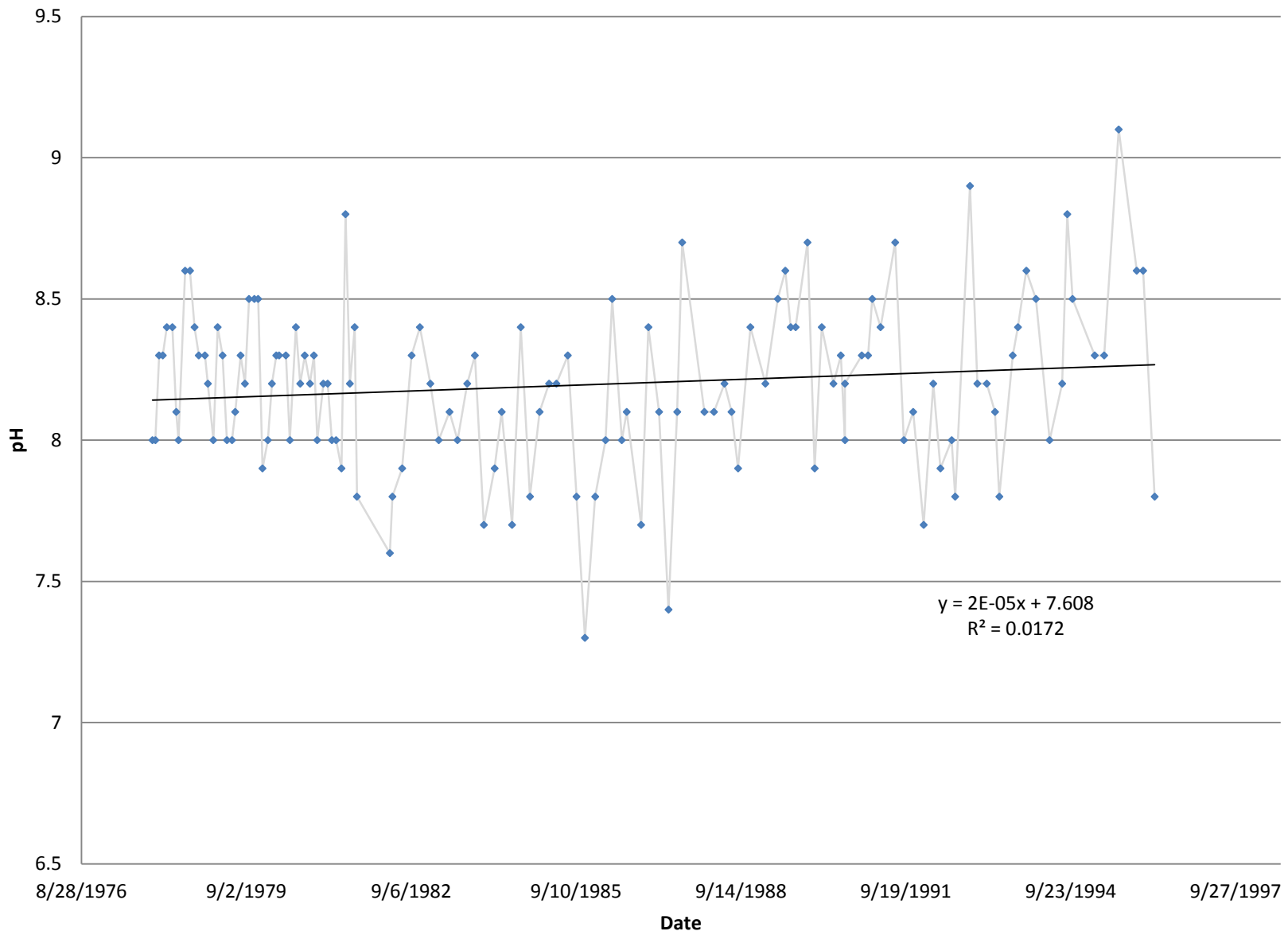
Appendix A - USGS Stations  
USGS # 09367540

### USGS # 09367540 San Juan River near Fruitland, NM - Temperature



Appendix A - USGS Stations  
USGS # 09367540

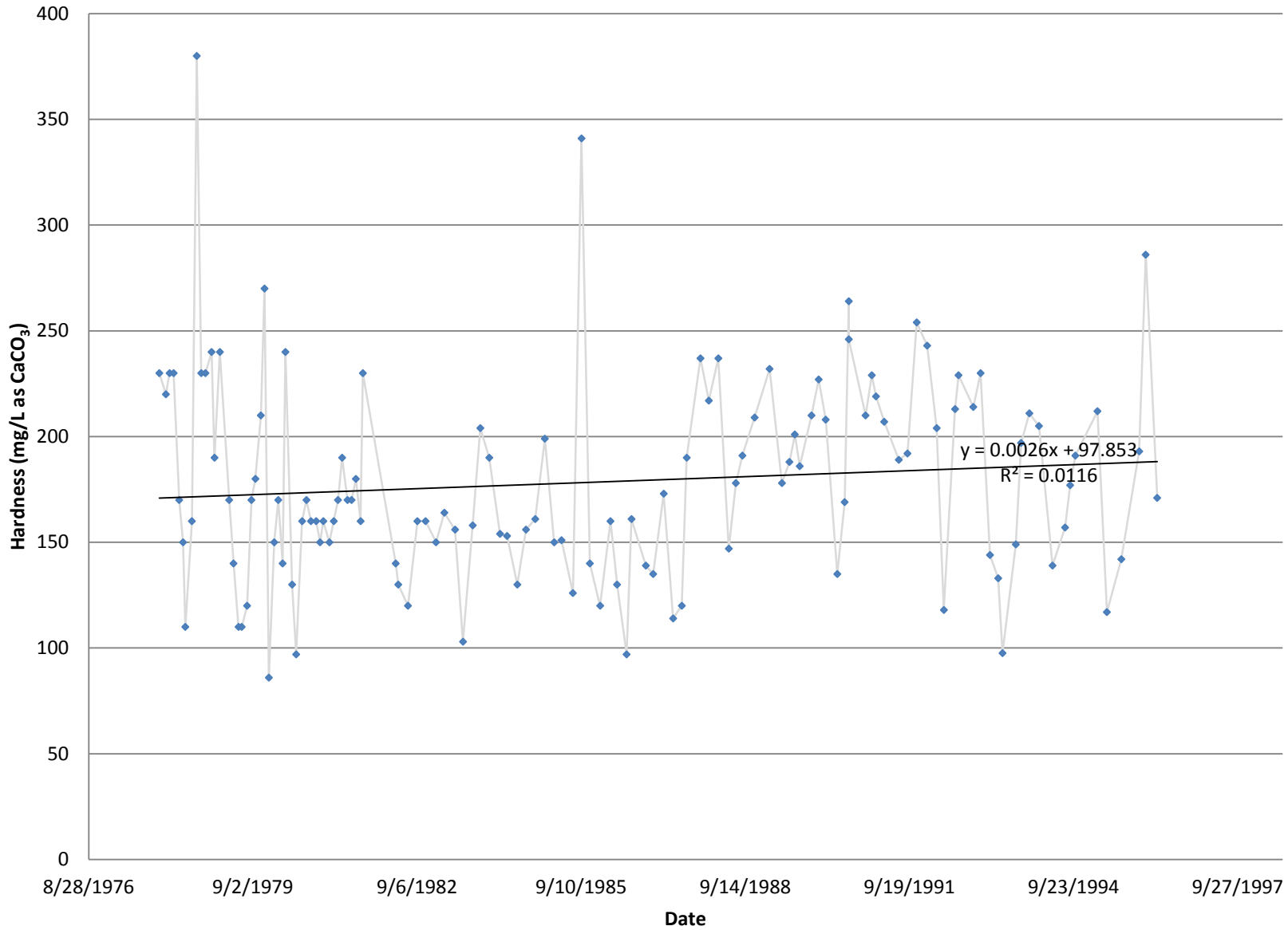
### USGS # 09367540 San Juan River near Fruitland, NM - pH





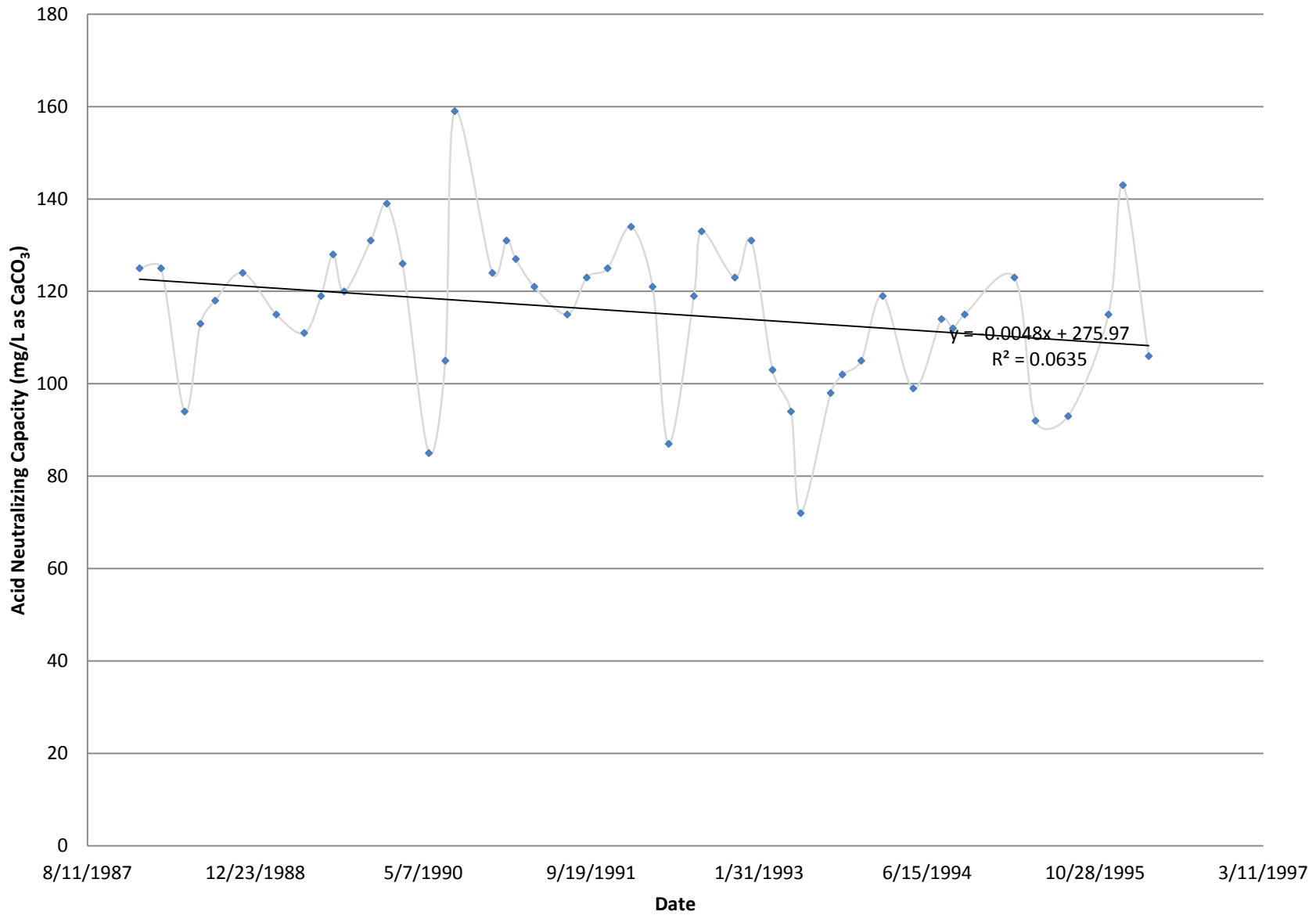
Appendix A - USGS Stations  
USGS # 09367540

### USGS # 09367540 San Juan River near Fruitland, NM - Hardness



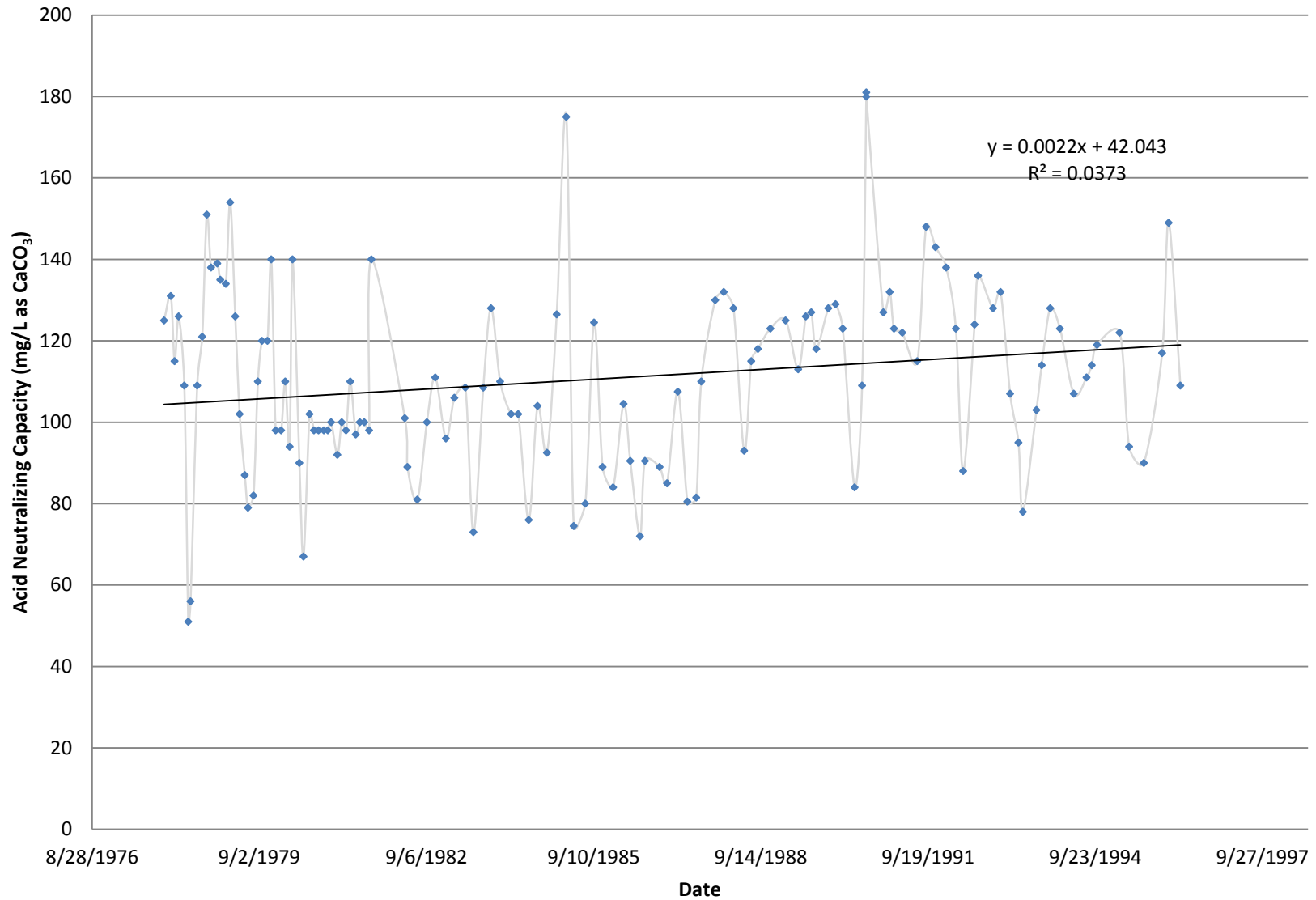
Appendix A - USGS Stations  
USGS # 09367540

## USGS # 09367540 San Juan River near Fruitland, NM - Alkalinity



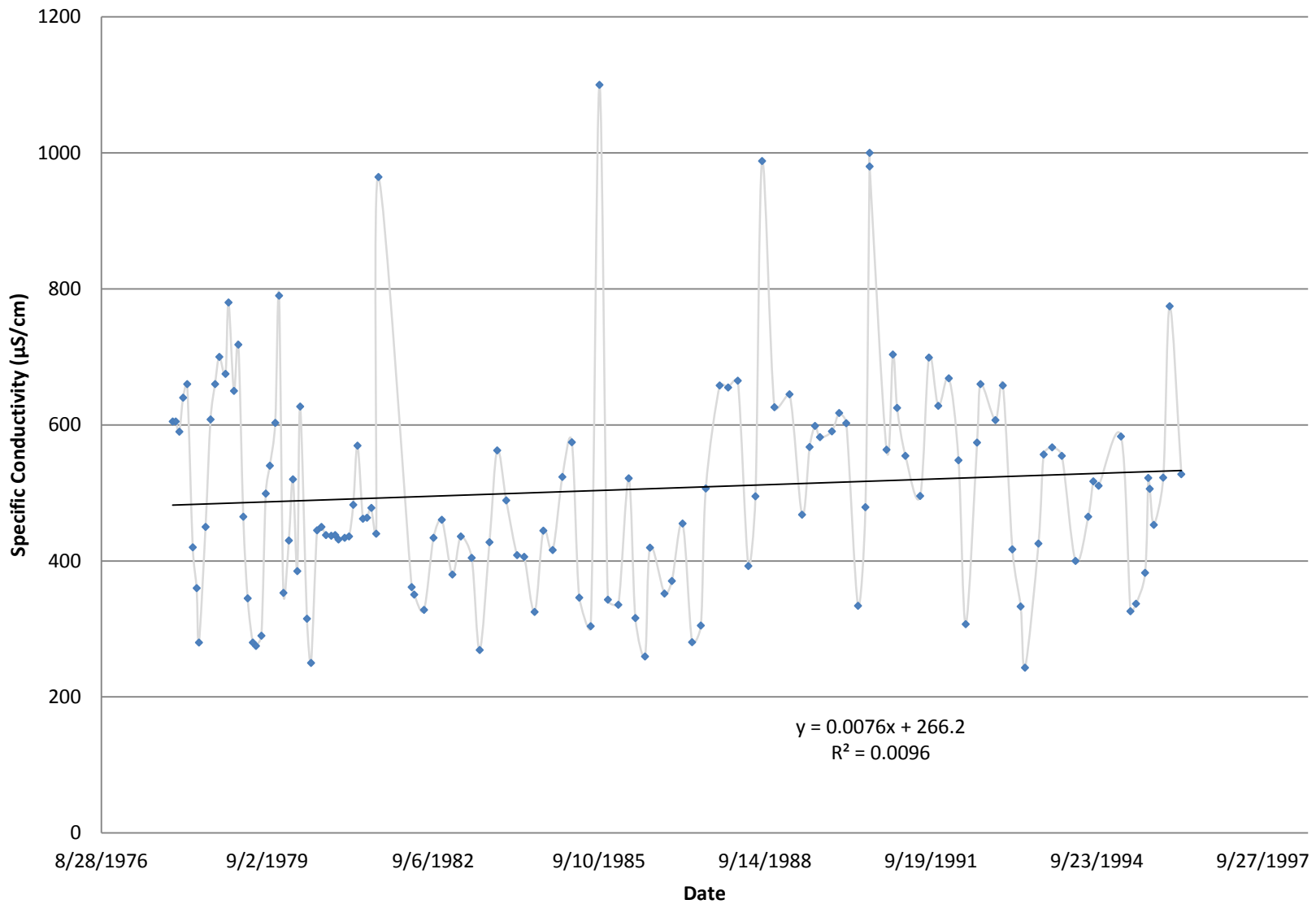
Appendix A - USGS Stations  
USGS # 09367540

**USGS # 09367540 San Juan River near Fruitland, NM - Acid  
Neutralizing Capacity**



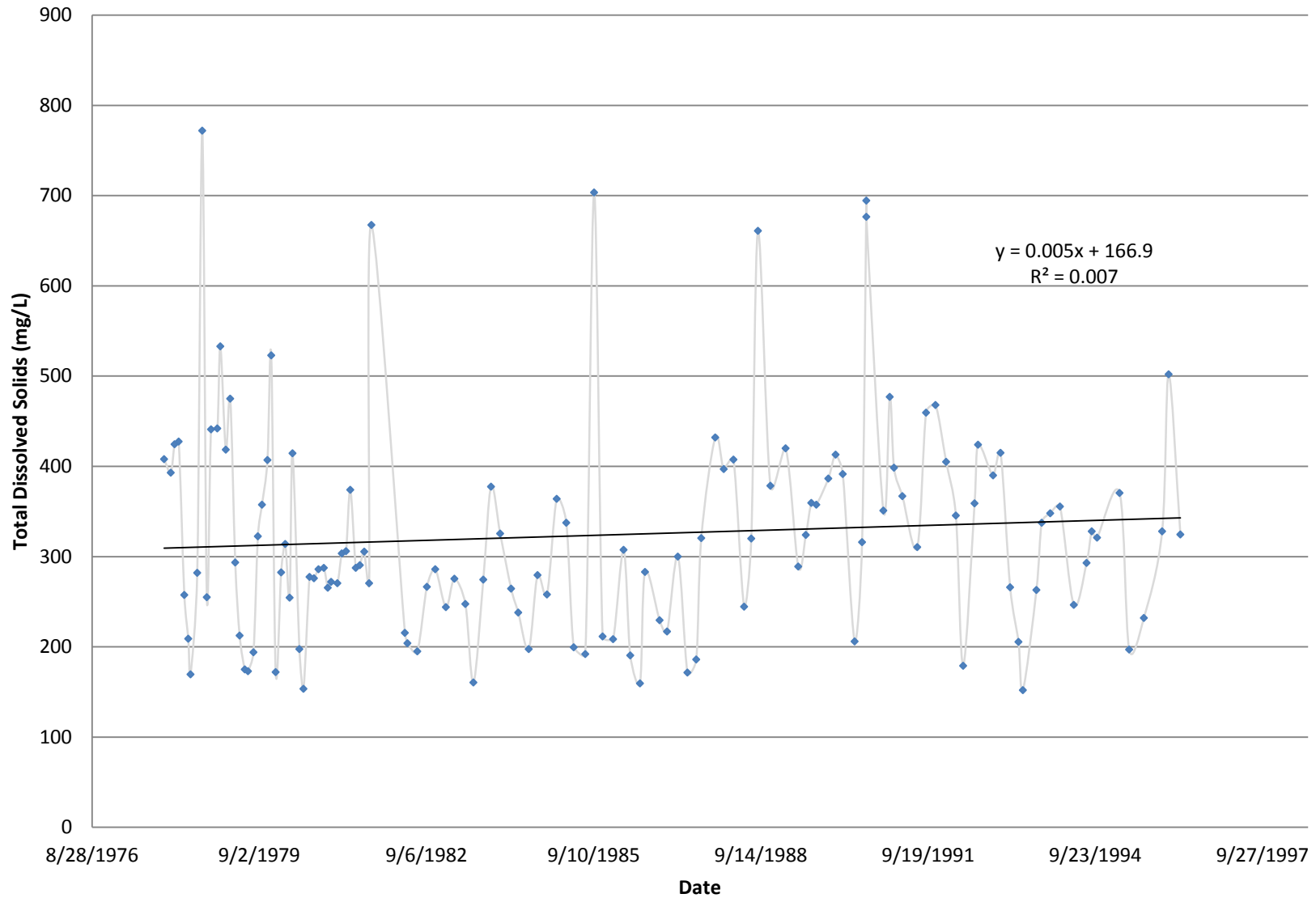
Appendix A - USGS Stations  
USGS # 09367540

### USGS # 09367540 San Juan River near Fruitland, NM - Specific Conductance



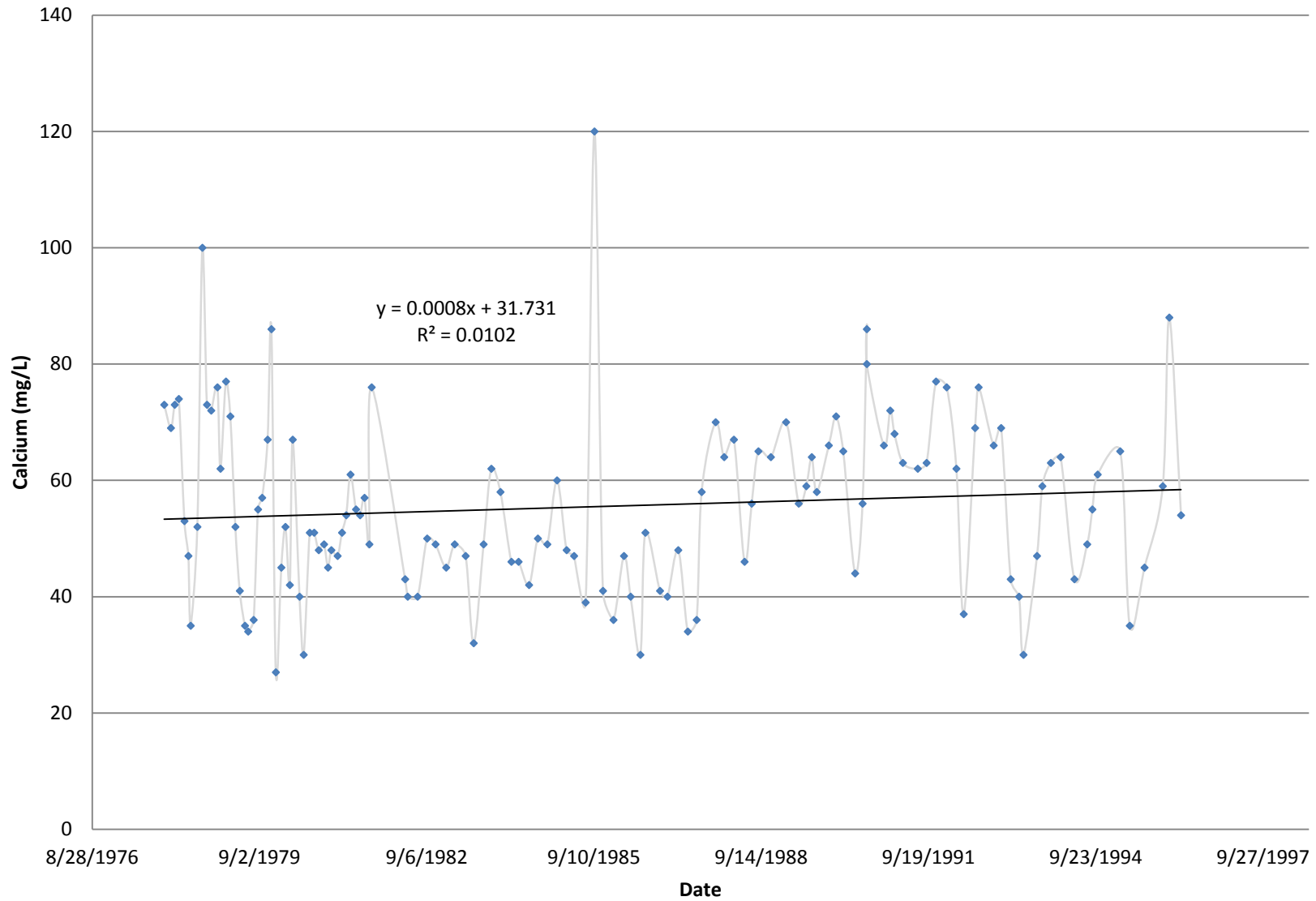
Appendix A - USGS Stations  
USGS # 09367540

### USGS # 09367540 San Juan River near Fruitland, NM - Total Dissolved Solids

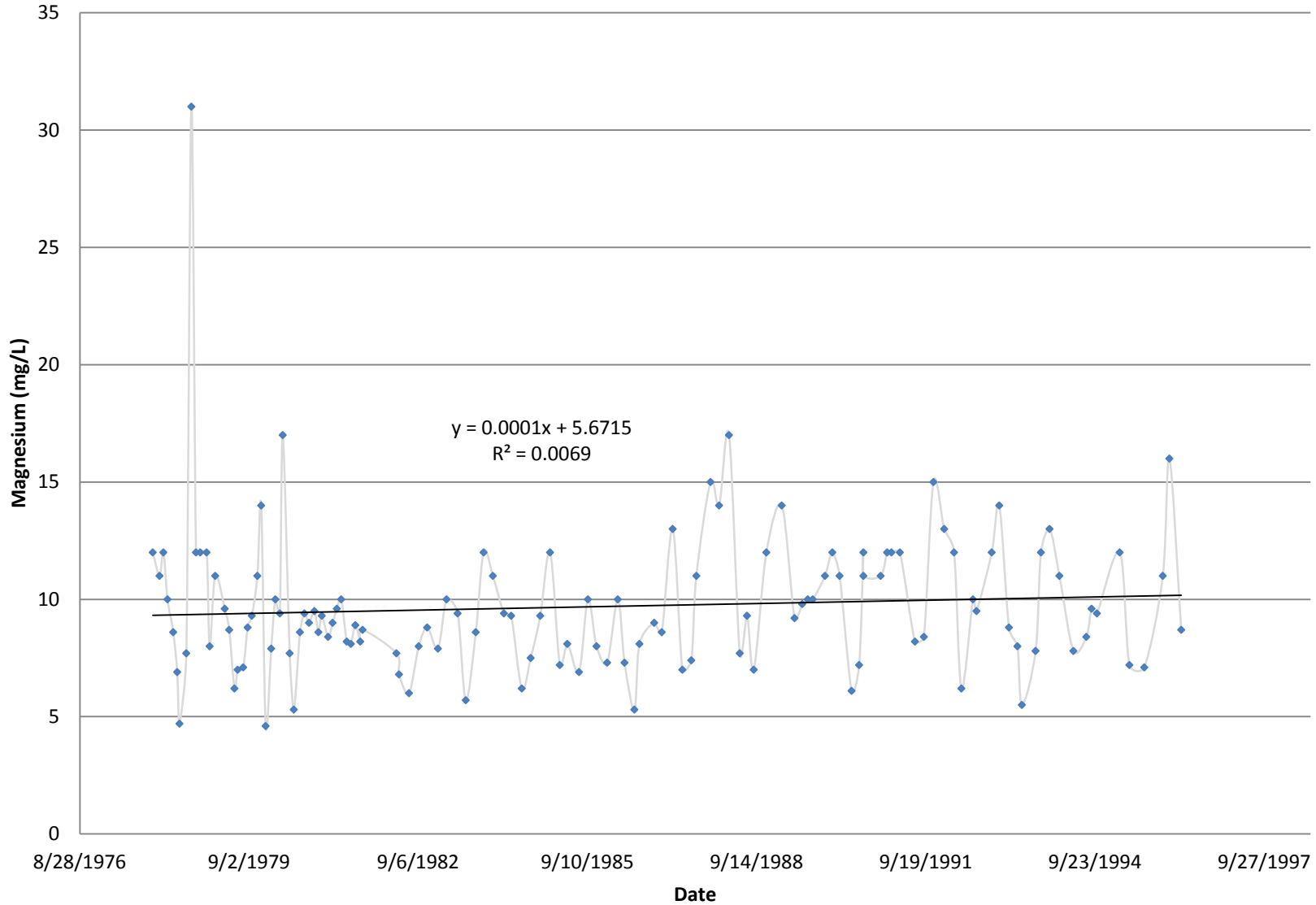


Appendix A - USGS Stations  
USGS # 09367540

### USGS # 09367540 San Juan River near Fruitland, NM - Dissolved Calcium

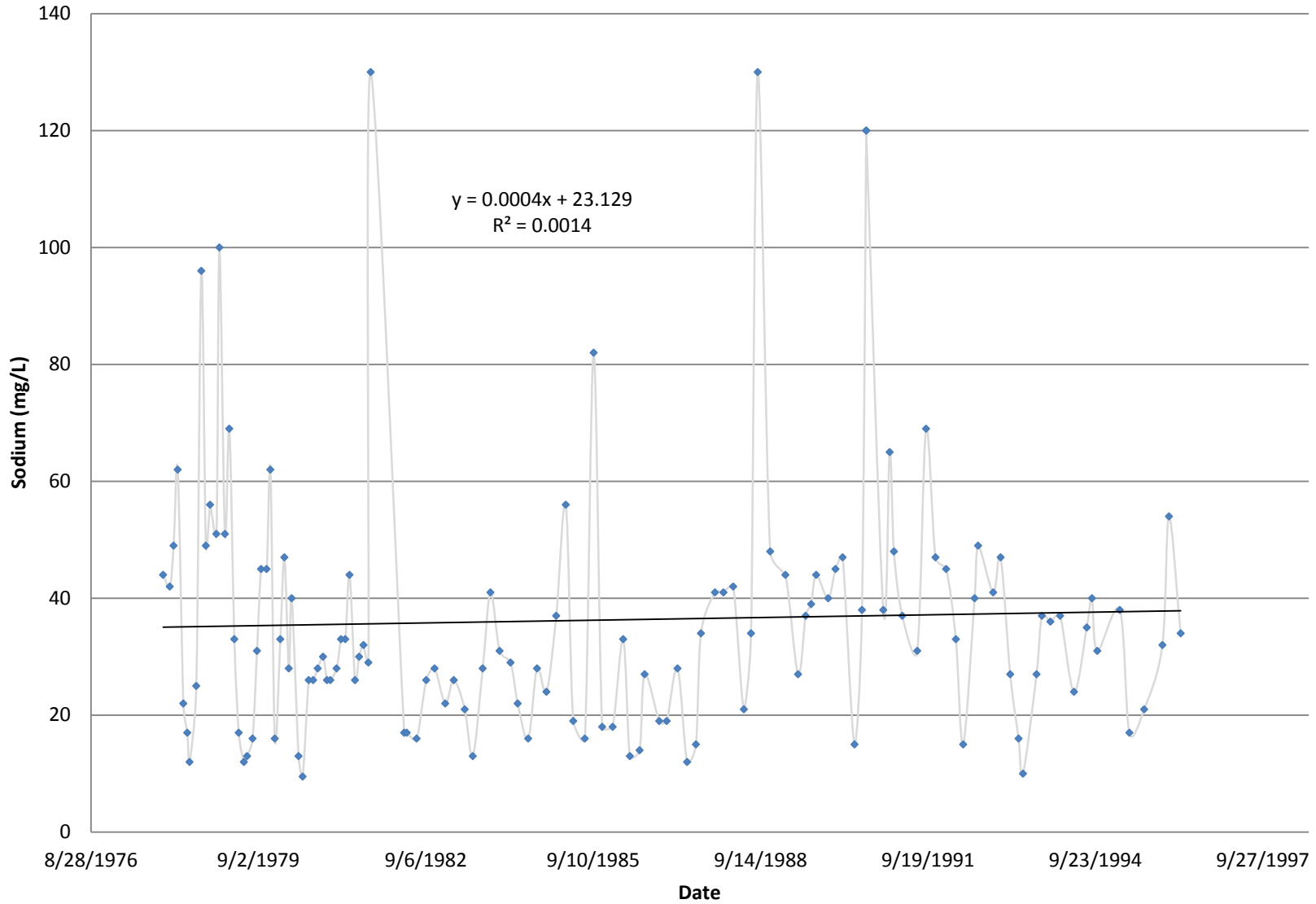


**USGS # 09367540 San Juan River near Fruitland, NM -  
Dissolved Magnesium**



Appendix A - USGS Stations  
USGS # 09367540

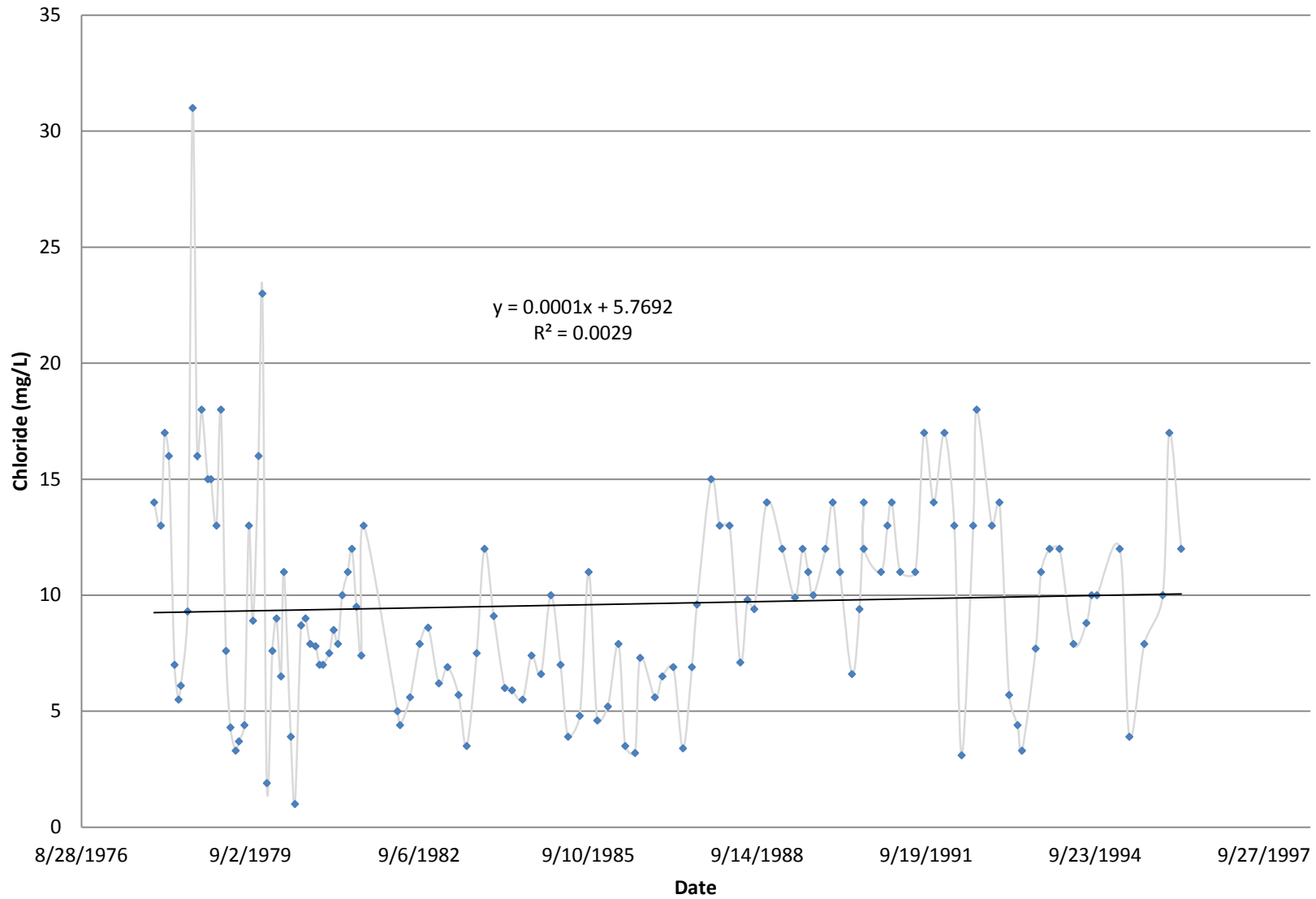
### USGS # 09367540 San Juan River near Fruitland, NM - Dissolved Sodium





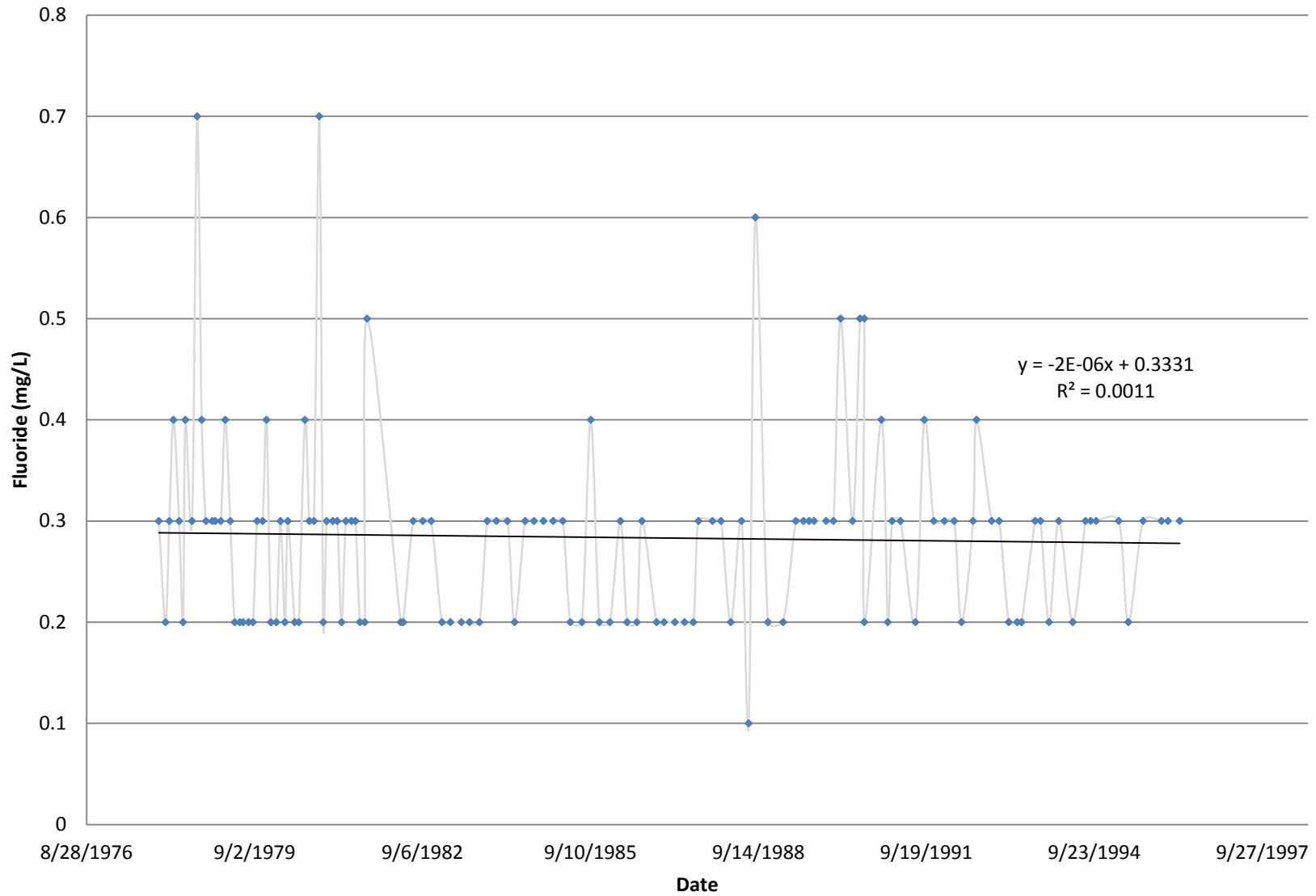
Appendix A - USGS Stations  
USGS # 09367540

### USGS # 09367540 San Juan River near Fruitland, NM - Dissolved Chloride



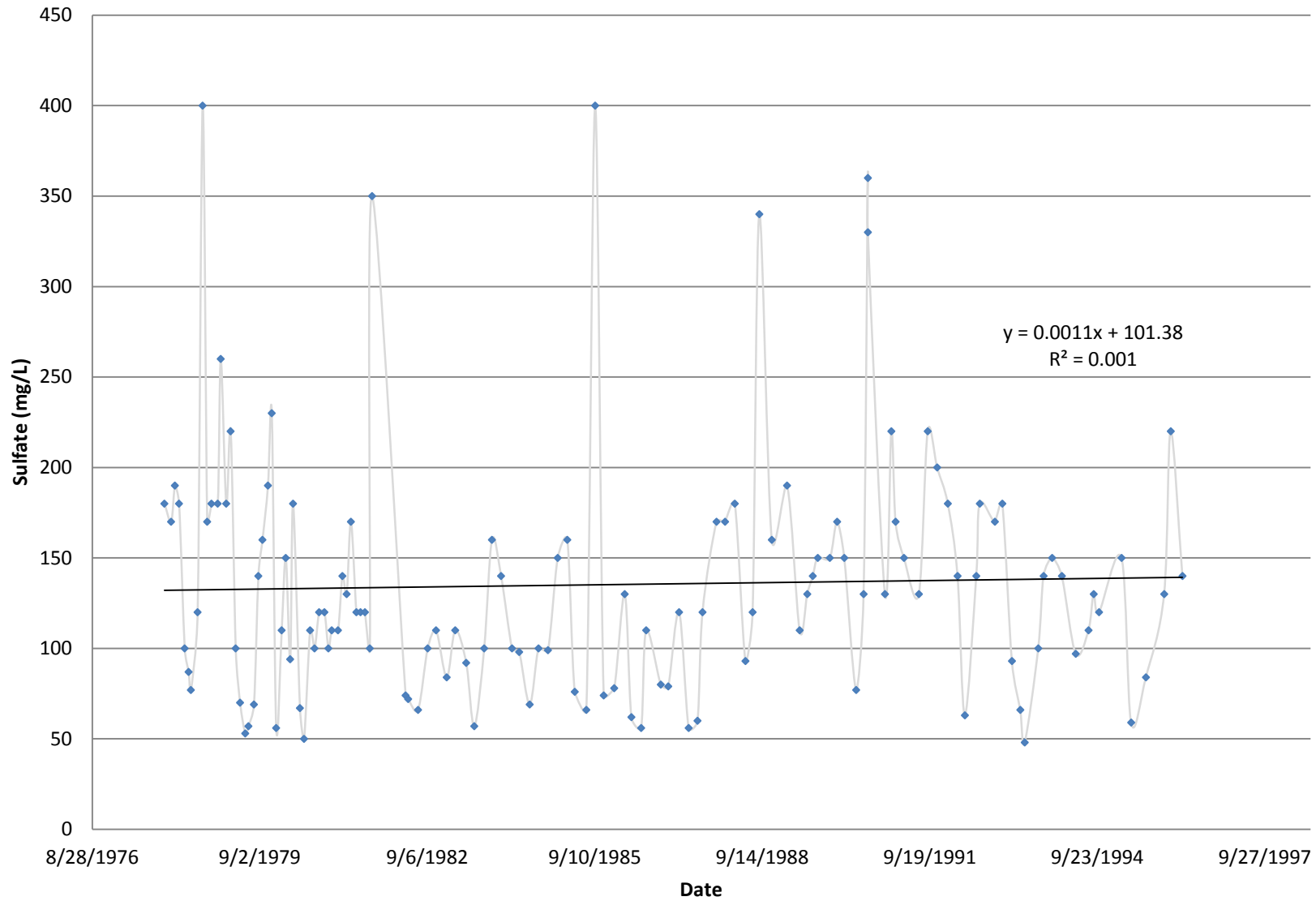
Appendix A - USGS Stations  
USGS # 09367540

### USGS # 09367540 San Juan River near Fruitland, NM - Dissolved Fluoride



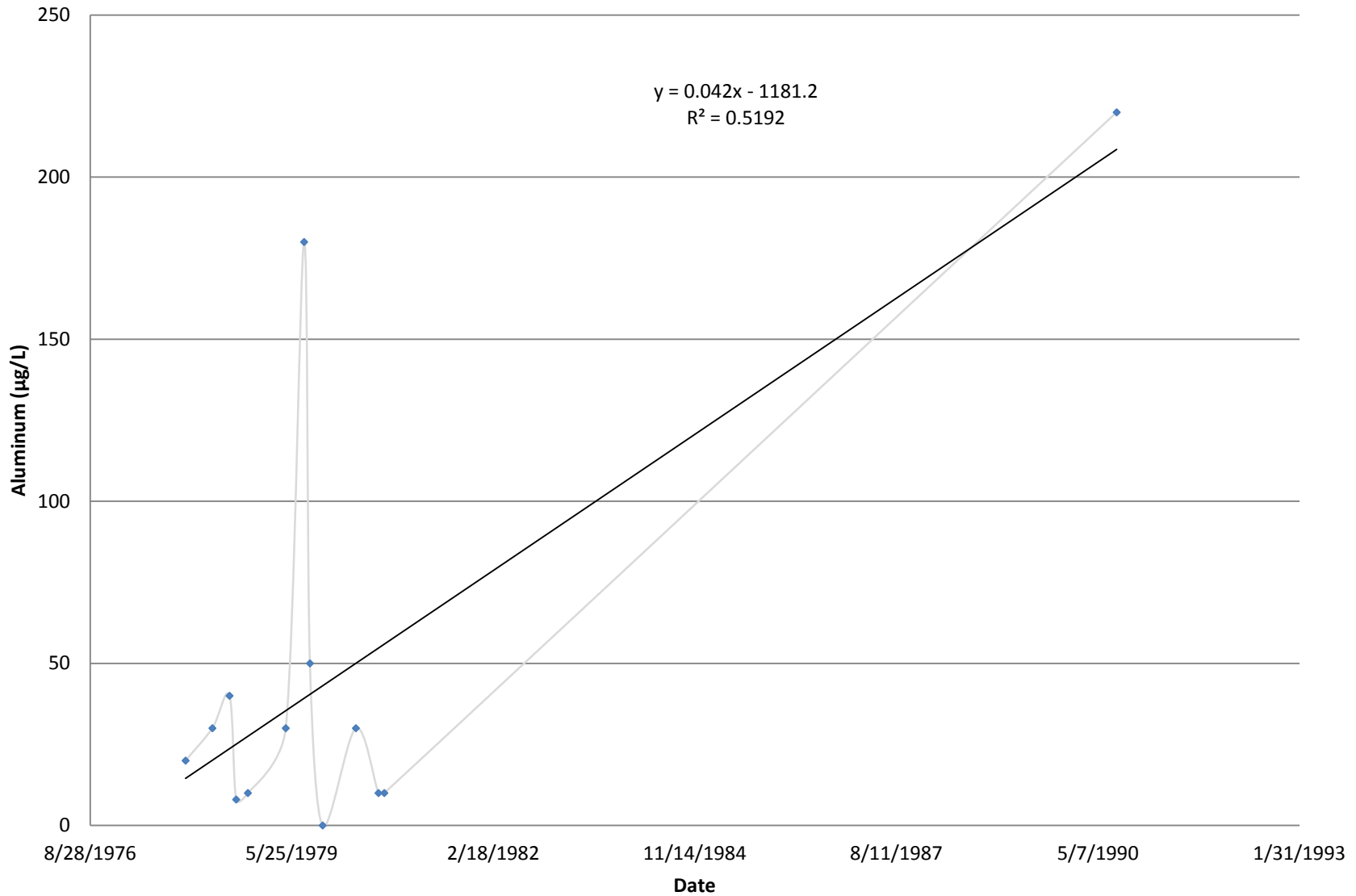
Appendix A - USGS Stations  
USGS # 09367540

### USGS # 09367540 San Juan River near Fruitland, NM - Dissolved Sulfate

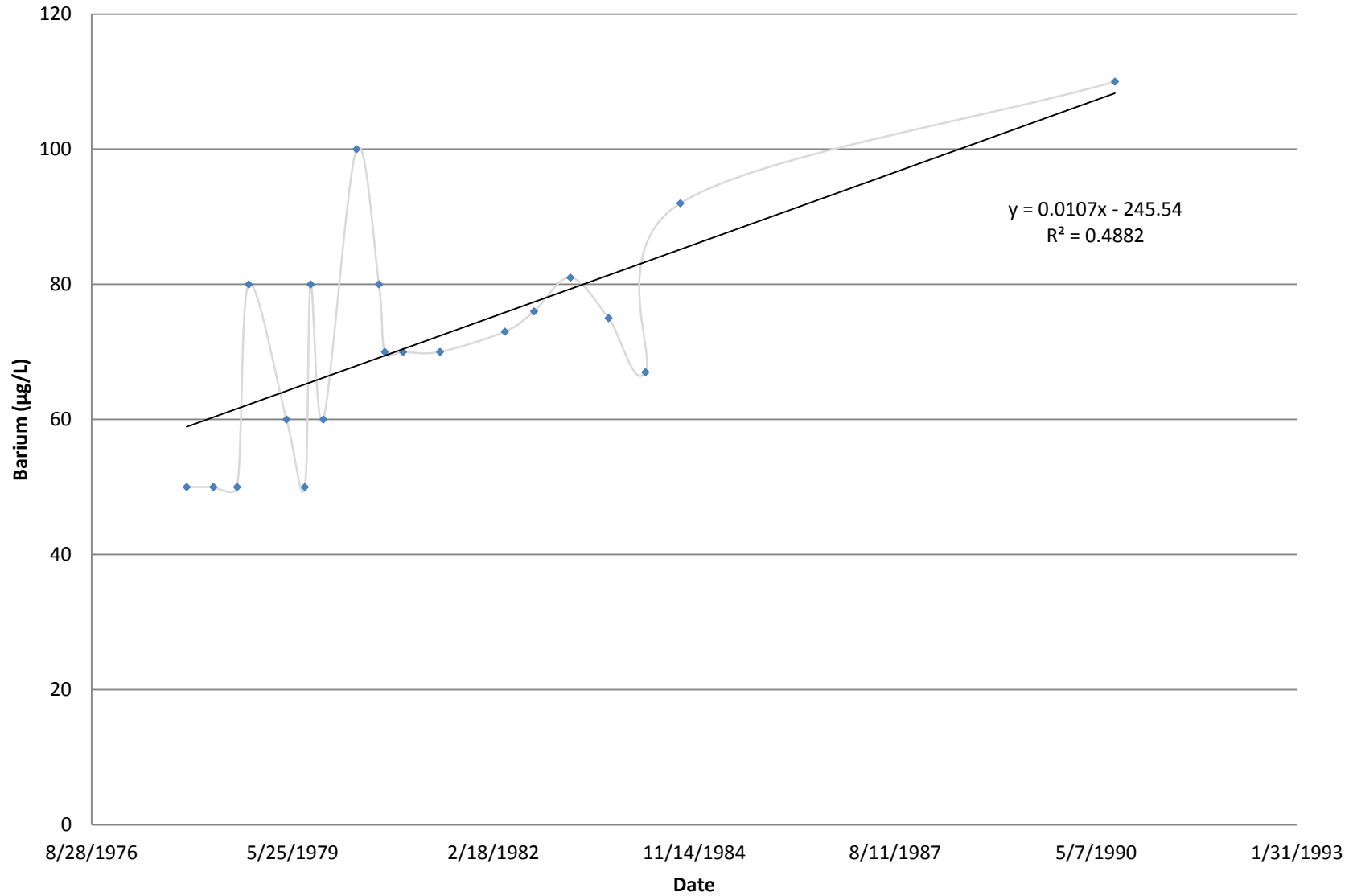


Appendix A - USGS Stations  
USGS # 09367540

### USGS # 09367540 San Juan River near Fruitland, NM - Dissolved Aluminum

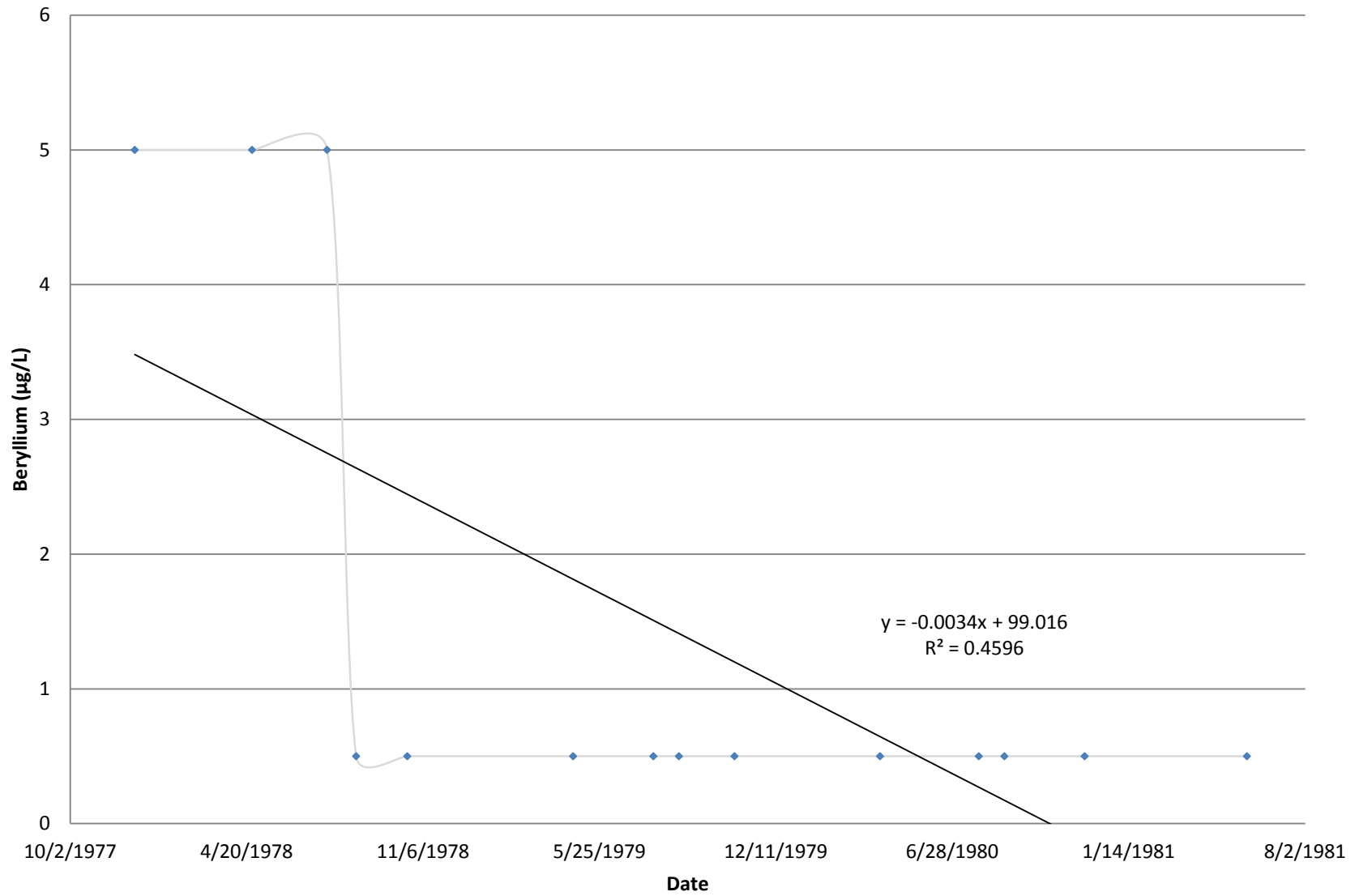


### USGS # 09367540 San Juan River near Fruitland, NM - Dissolved Barium



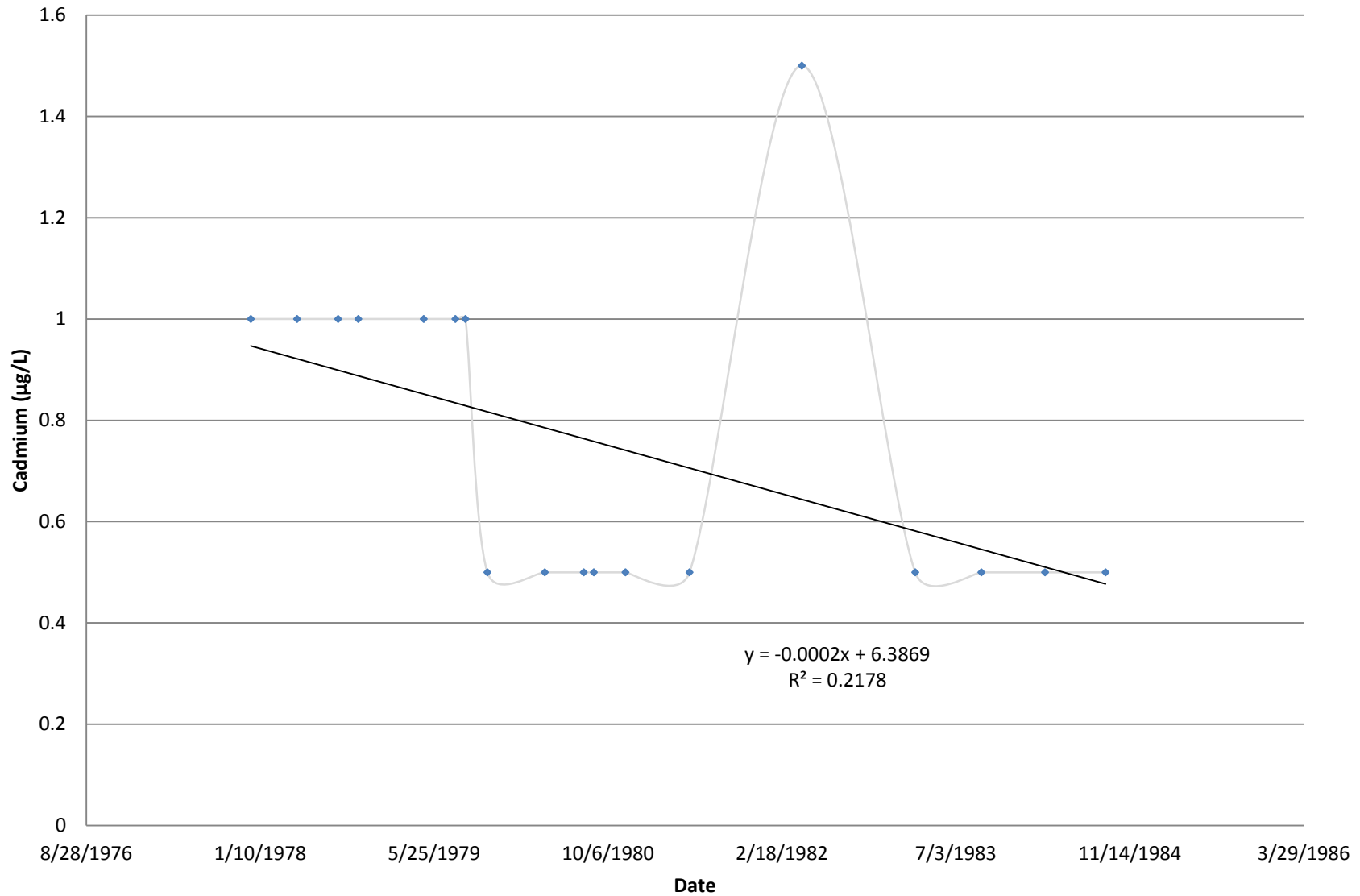
Appendix A - USGS Stations  
USGS # 09367540

### USGS # 09367540 San Juan River near Fruitland, NM - Dissolved Beryllium



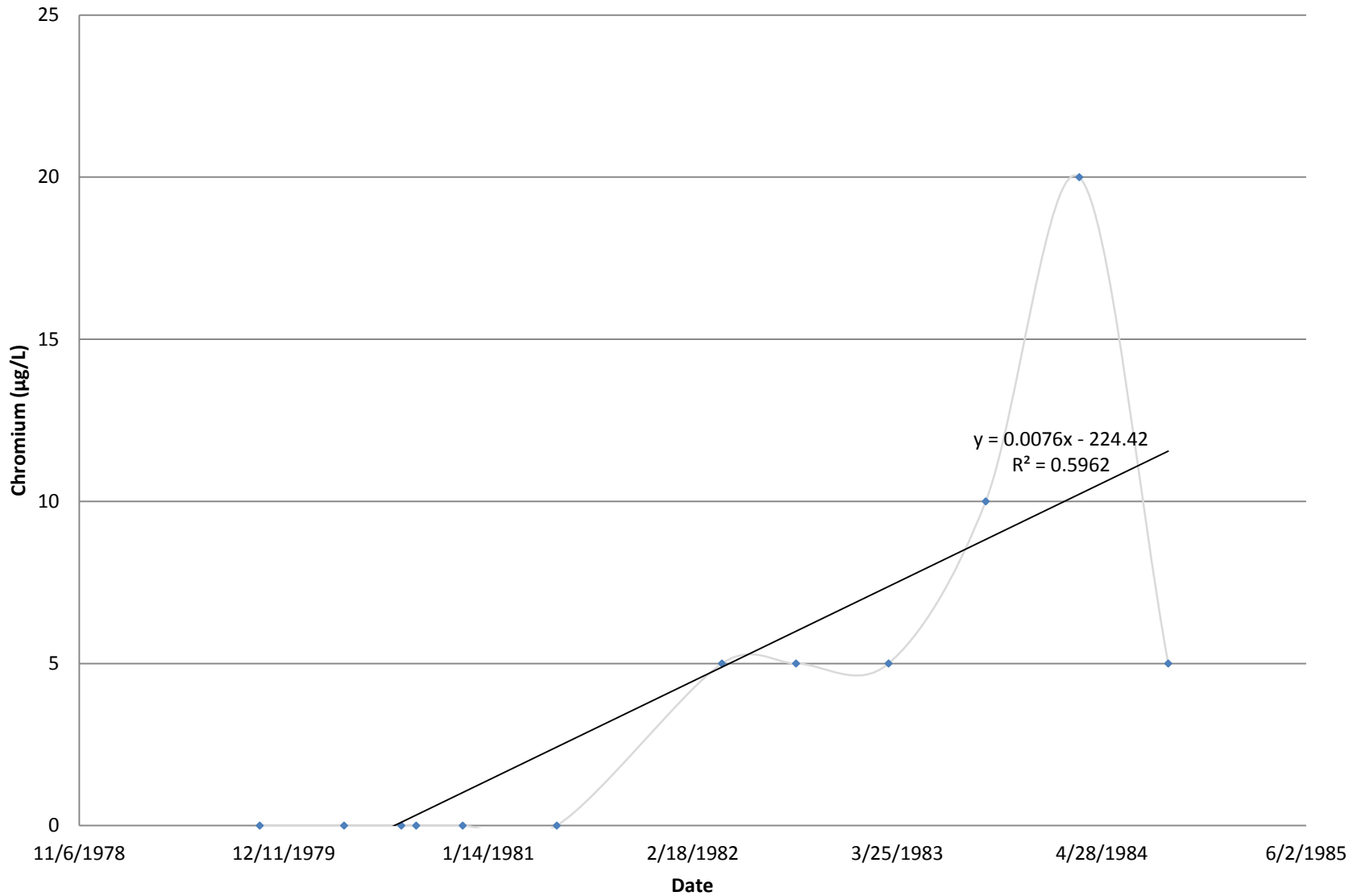
Appendix A - USGS Stations  
USGS # 09367540

### USGS # 09367540 San Juan River near Fruitland, NM - Dissolved Cadmium



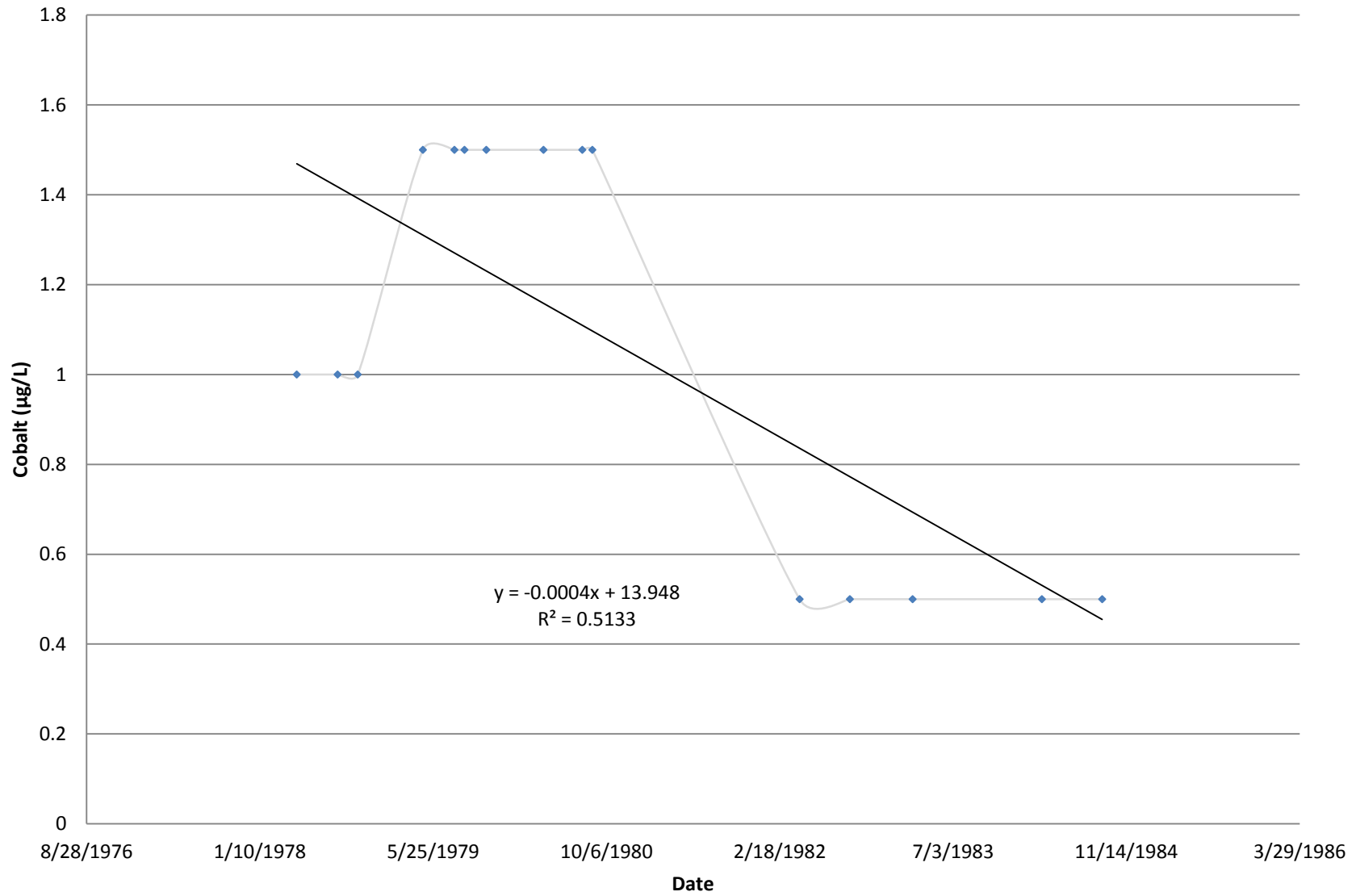
Appendix A - USGS Stations  
USGS # 09367540

### USGS # 09367540 San Juan River near Fruitland, NM - Dissolved Chromium



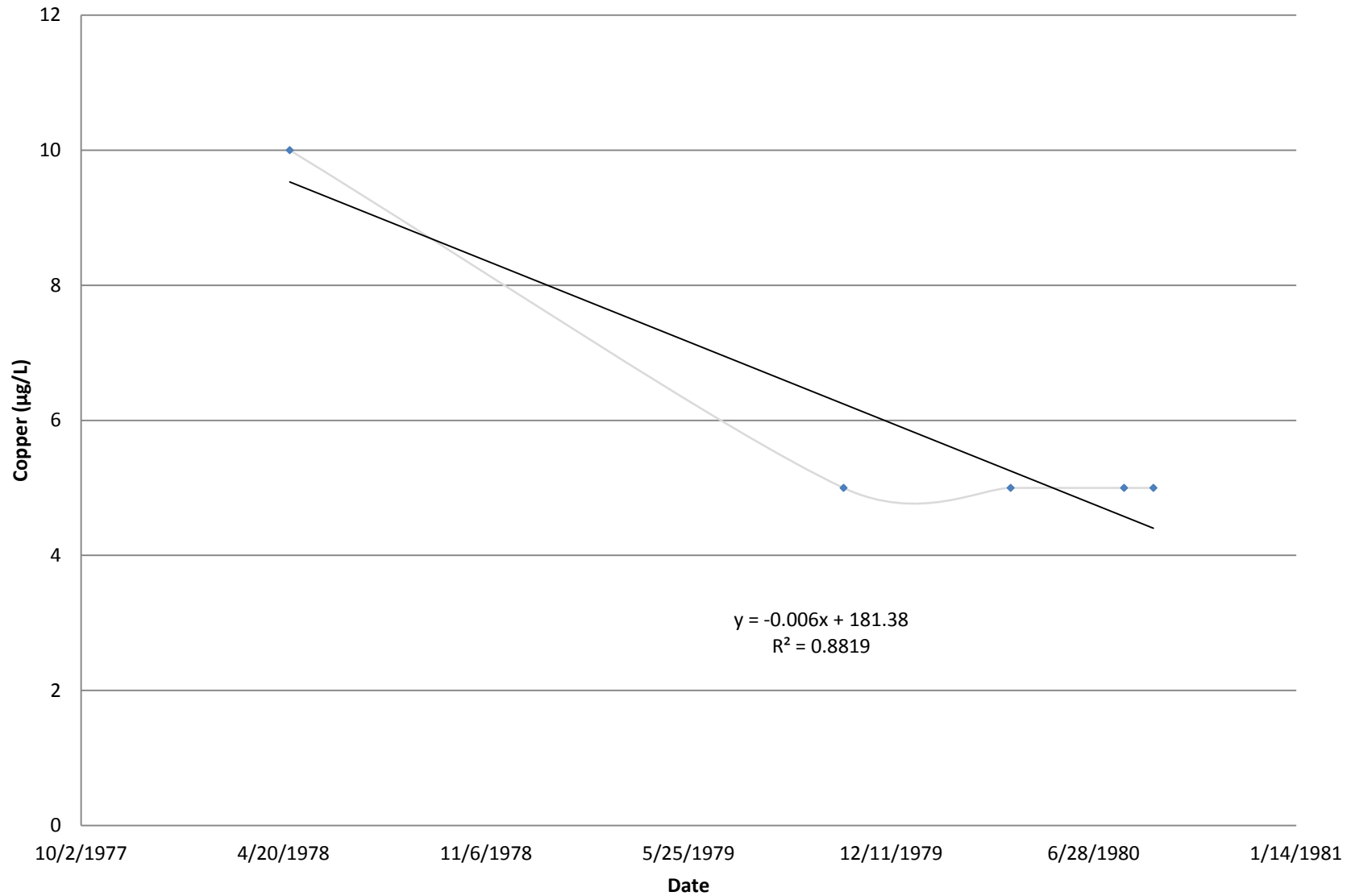


### USGS # 09367540 San Juan River near Fruitland, NM - Dissolved Cobalt



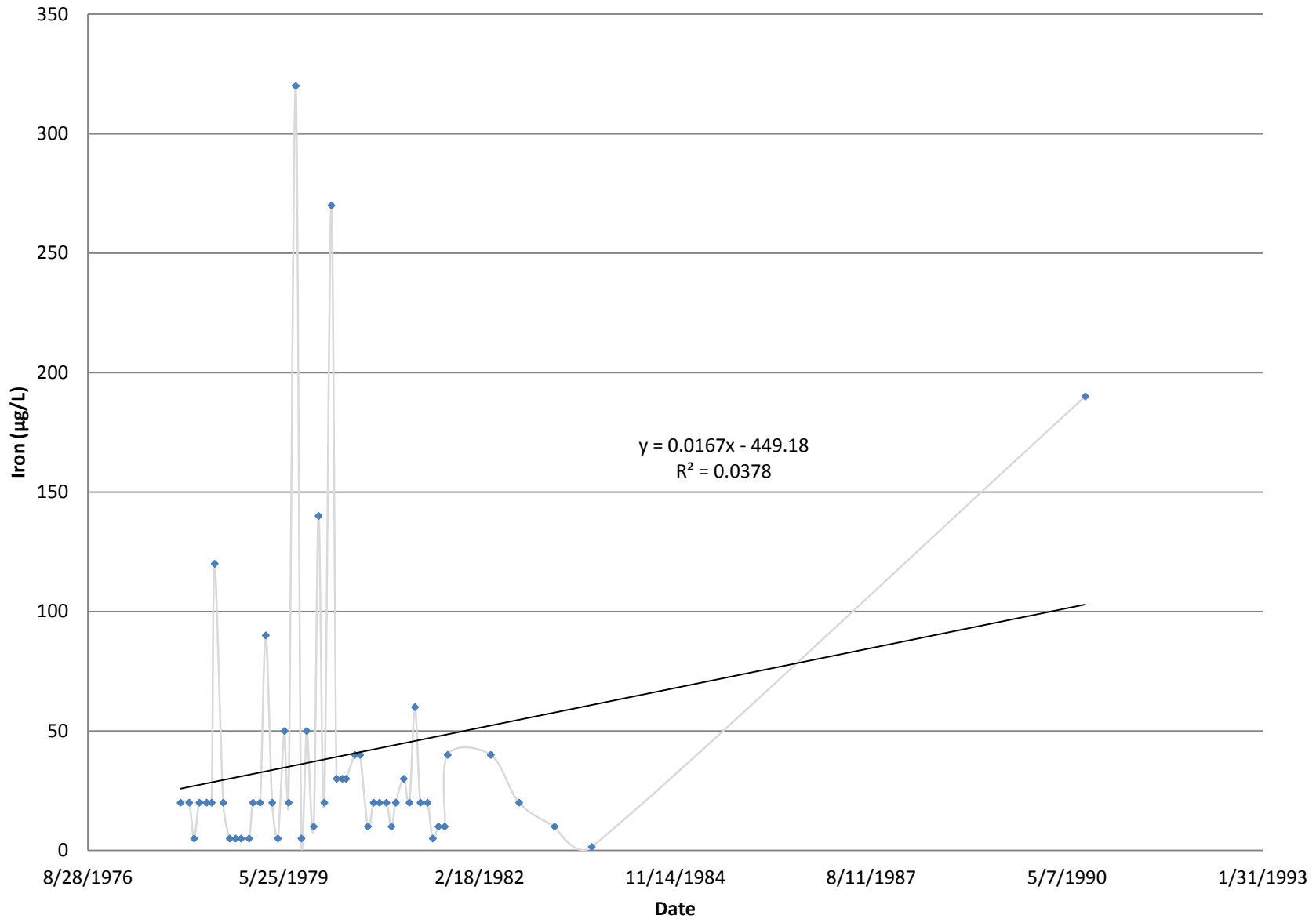
Appendix A - USGS Stations  
USGS # 09367540

### USGS # 09367540 San Juan River near Fruitland, NM - Dissolved Copper



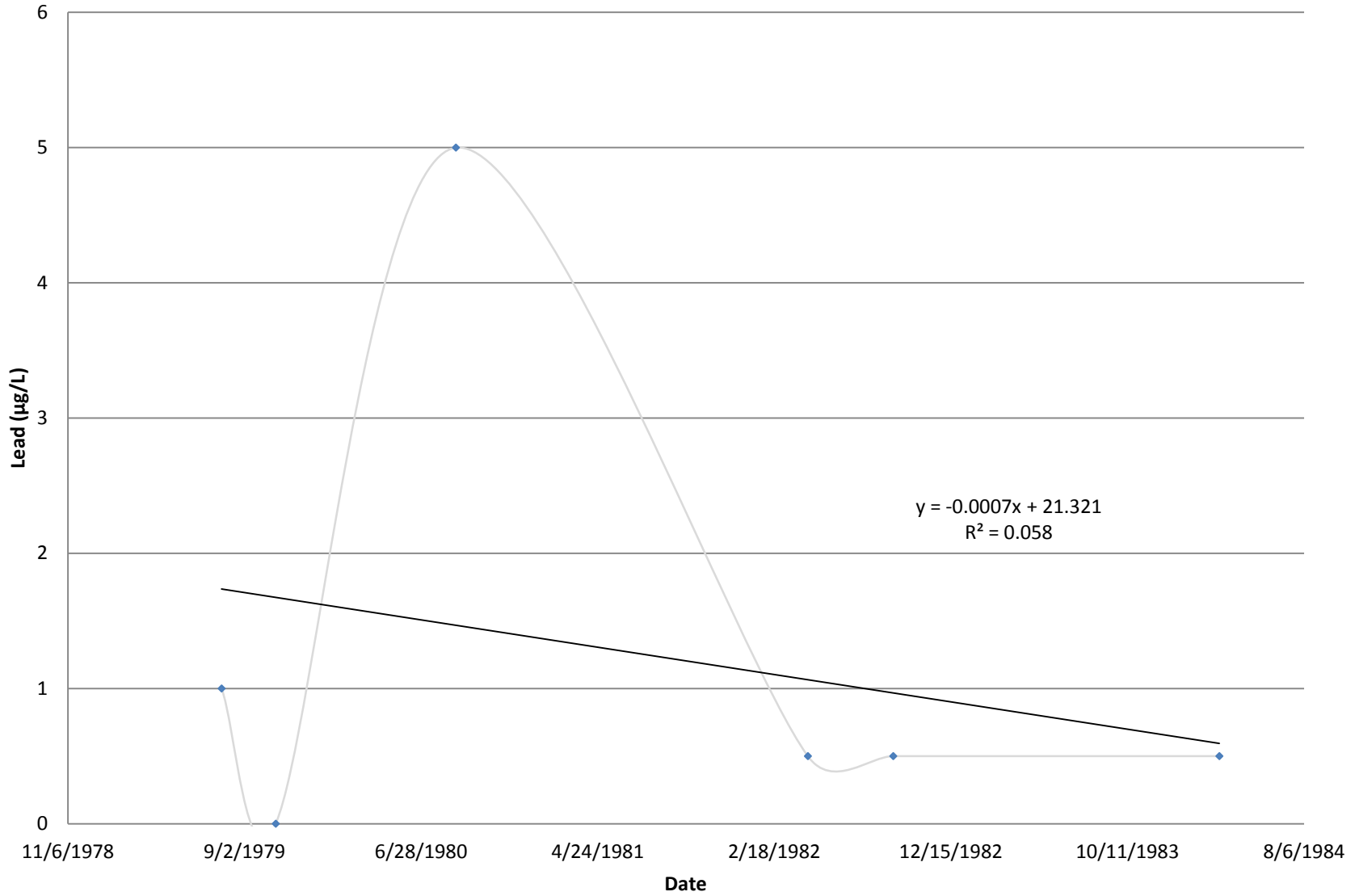
Appendix A - USGS Stations  
USGS # 09367540

**USGS # 09367540 San Juan River near Fruitland, NM - Dissolved Iron**

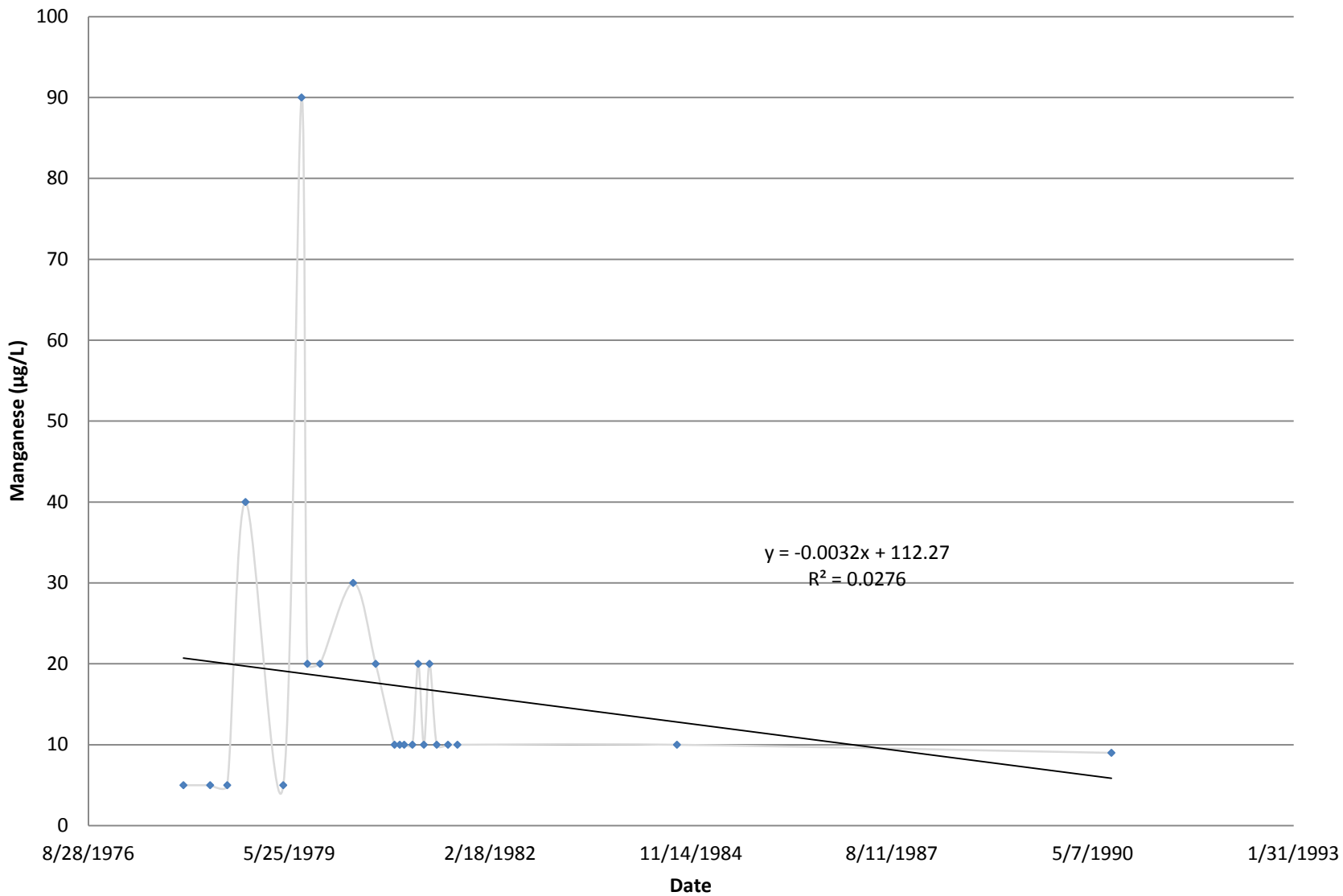


Appendix A - USGS Stations  
USGS # 09367540

### USGS # 09367540 San Juan River near Fruitland, NM - Dissolved Lead

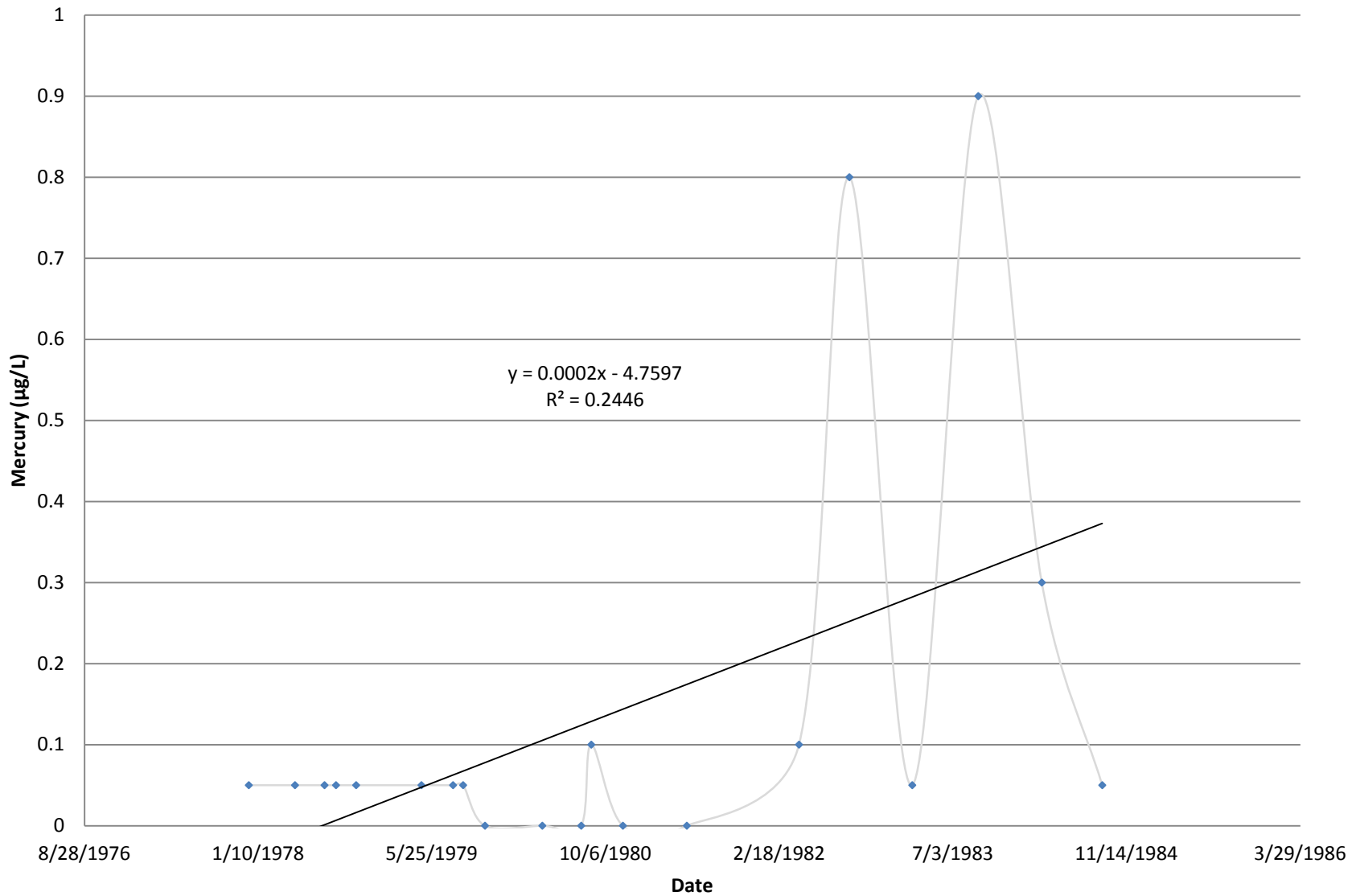


### USGS # 09367540 San Juan River near Fruitland, NM - Dissolved Manganese

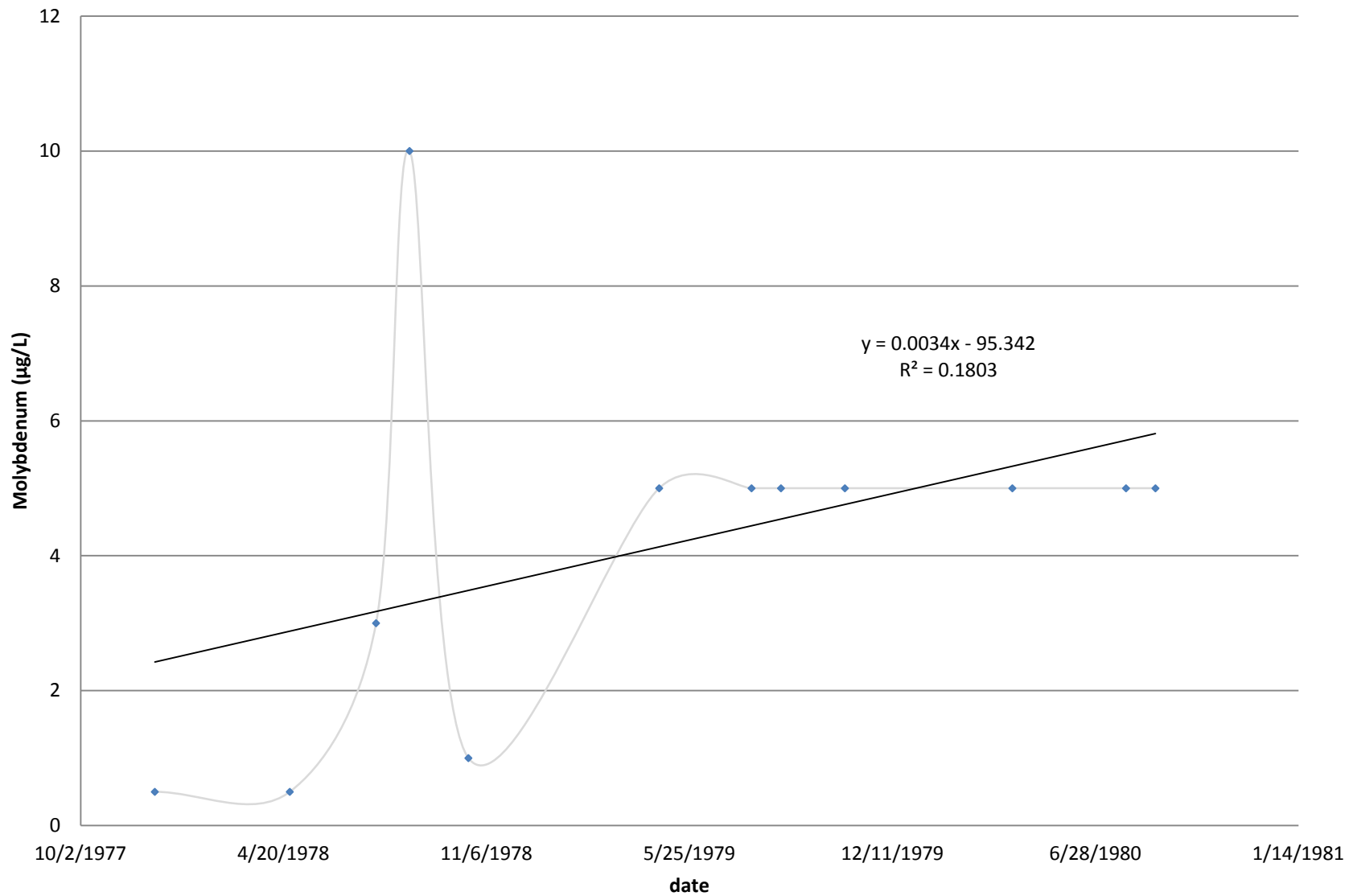


Appendix A - USGS Stations  
USGS # 09367540

**USGS # 09367540 San Juan River near Fruitland, NM -  
Total Mercury ( $\mu\text{g/L}$ )**

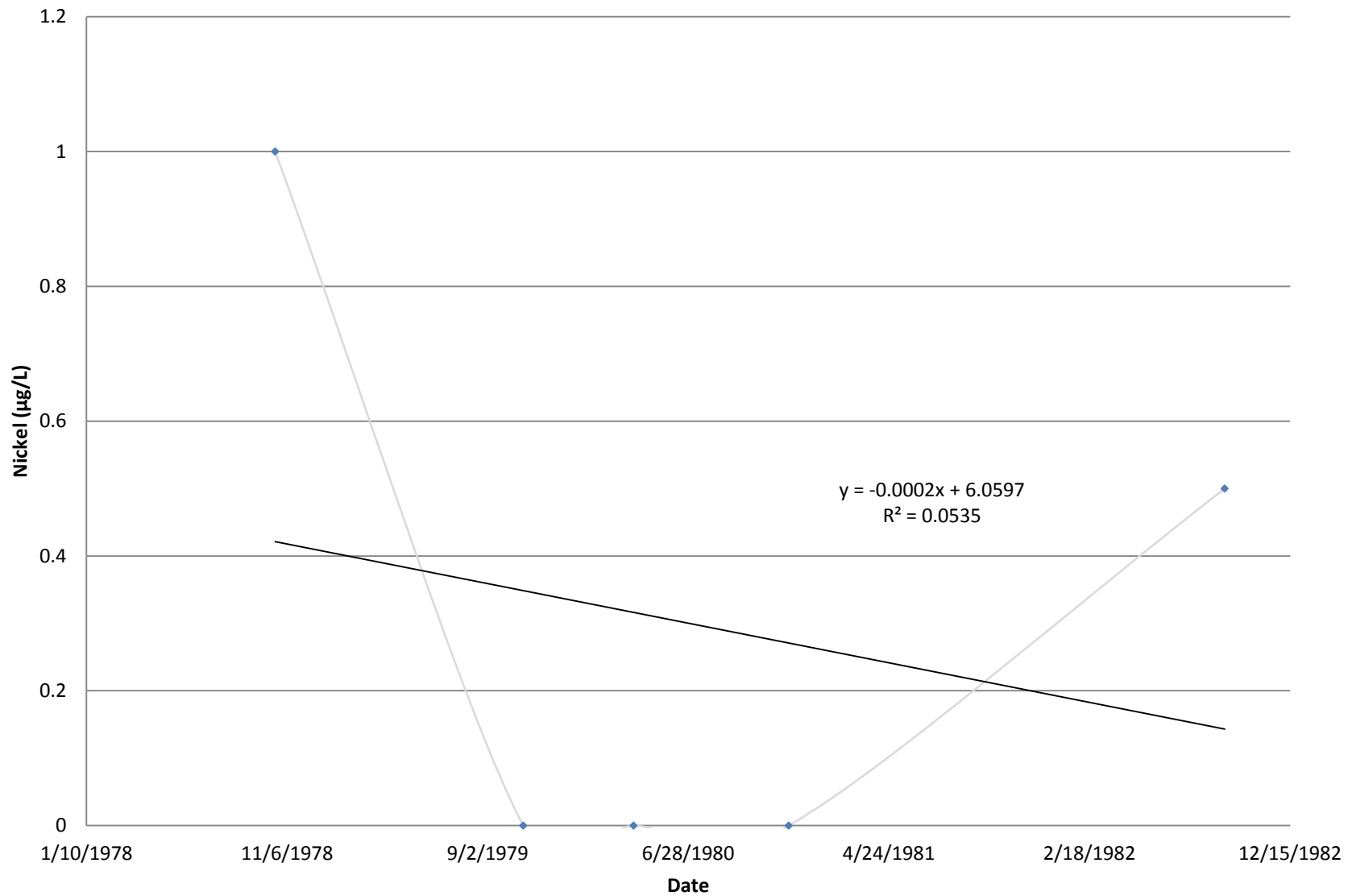


### USGS # 09367540 San Juan River near Fruitland, NM - Dissolved Molybdenum ( $\mu\text{g/L}$ )



Appendix A - USGS Stations  
USGS # 09367540

### USGS # 09367540 San Juan River near Fruitland, NM - Dissolved Nickel ( $\mu\text{g/L}$ )

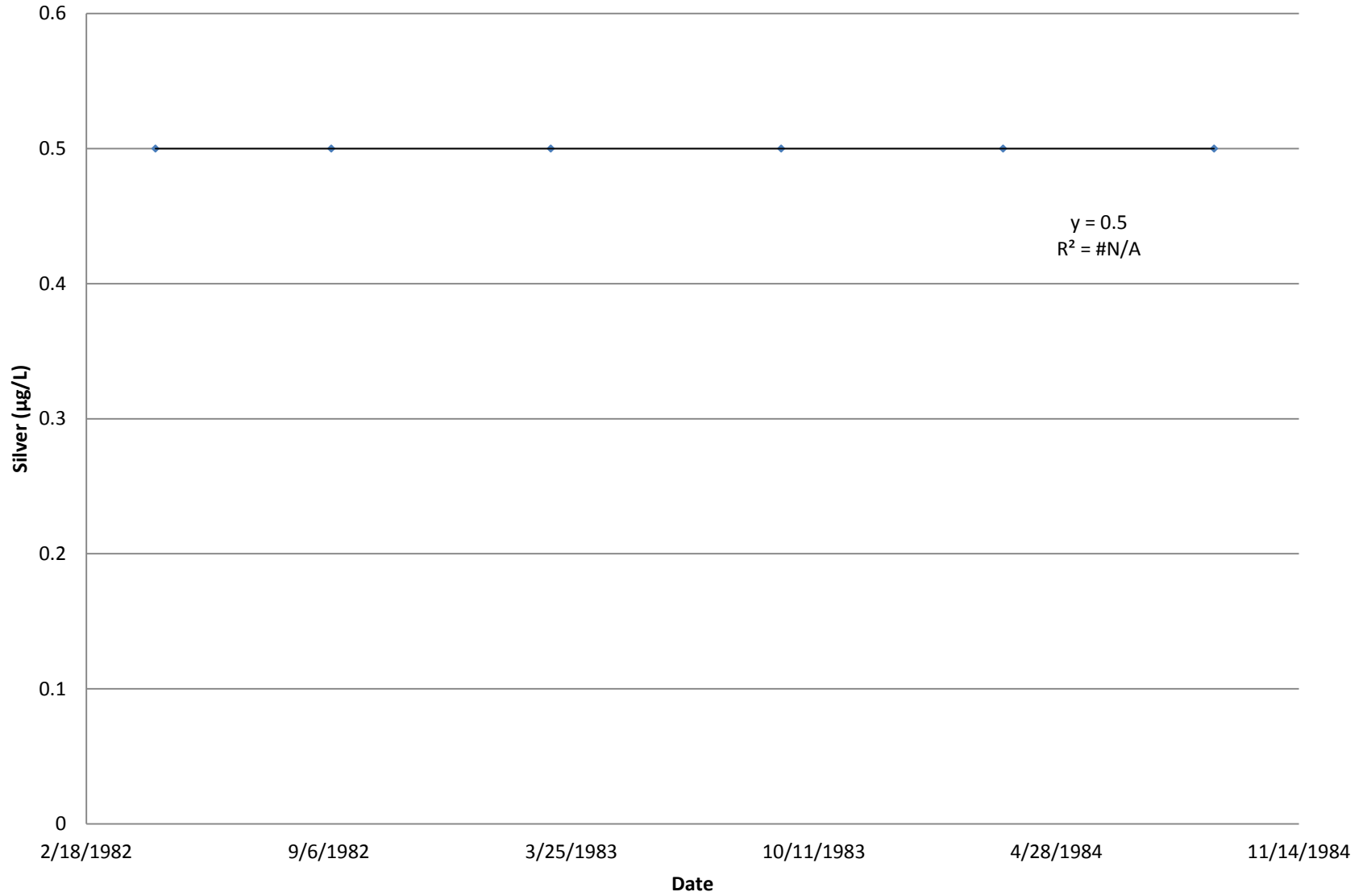




Appendix A - USGS Stations

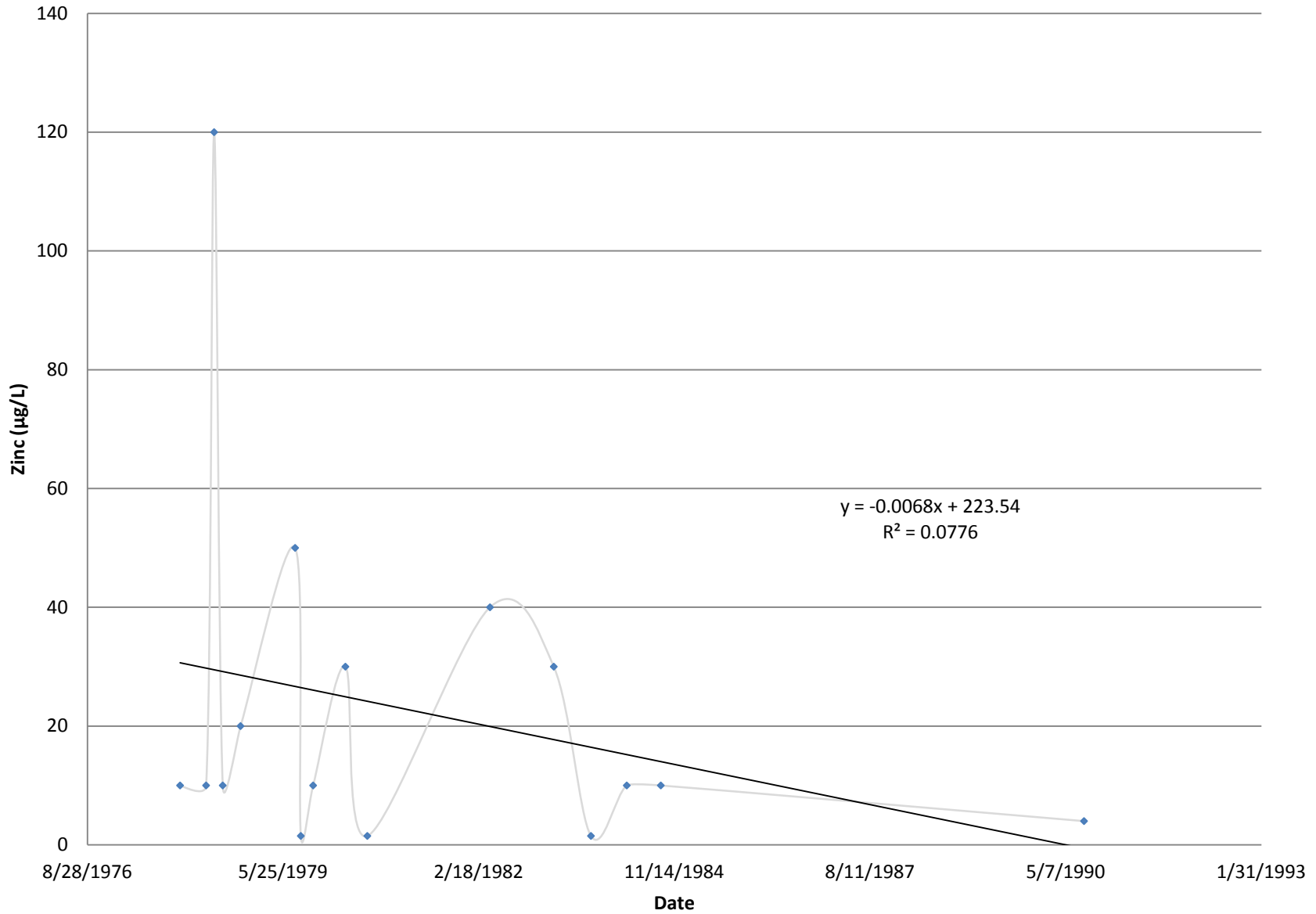
USGS # 09367540

### USGS # 09367540 San Juan River near Fruitland, NM - Dissolved Silver



Appendix A - USGS Stations  
USGS # 09367540

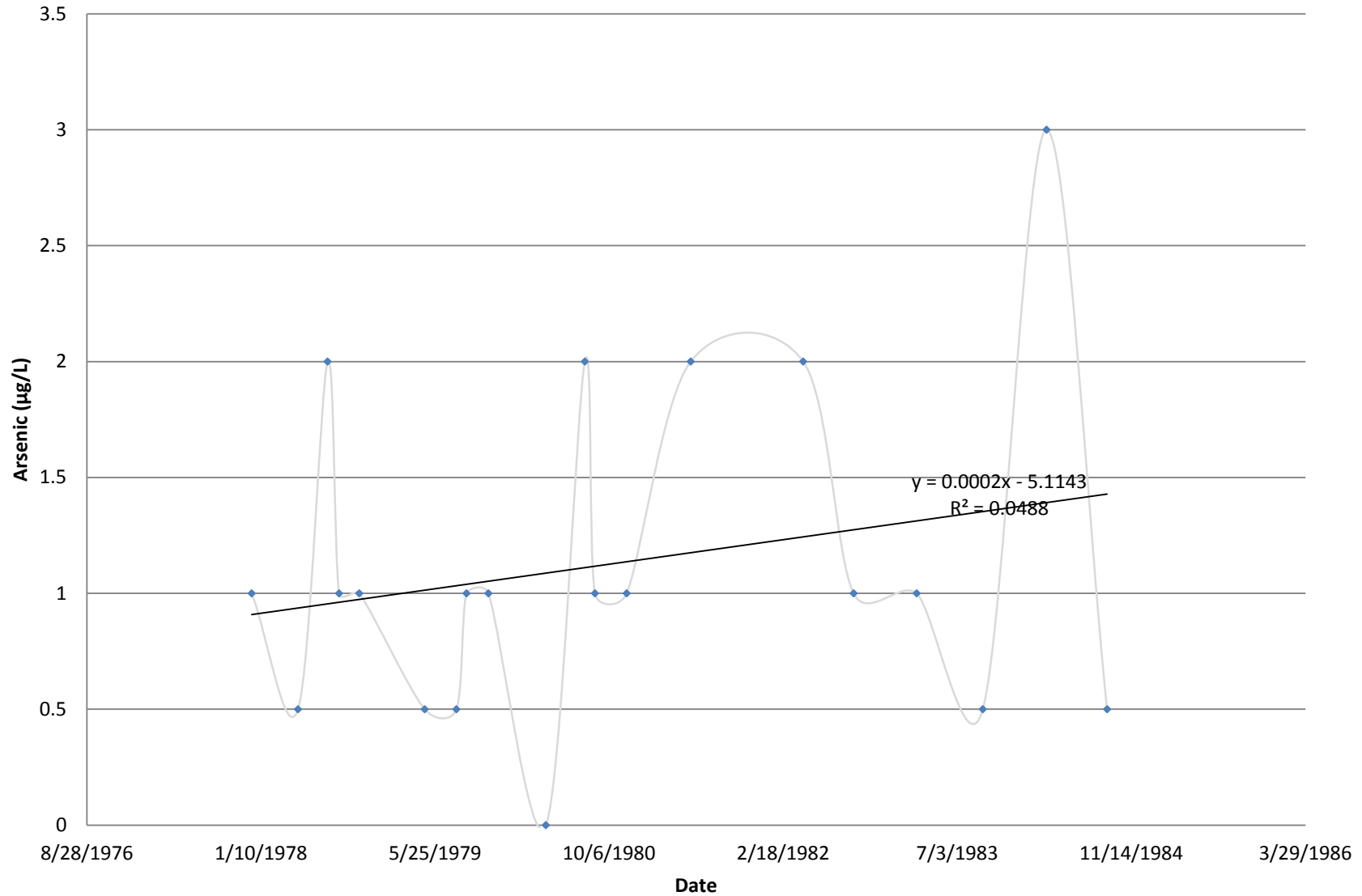
### USGS # 09367540 San Juan River near Fruitland, NM - Dissolved Zinc



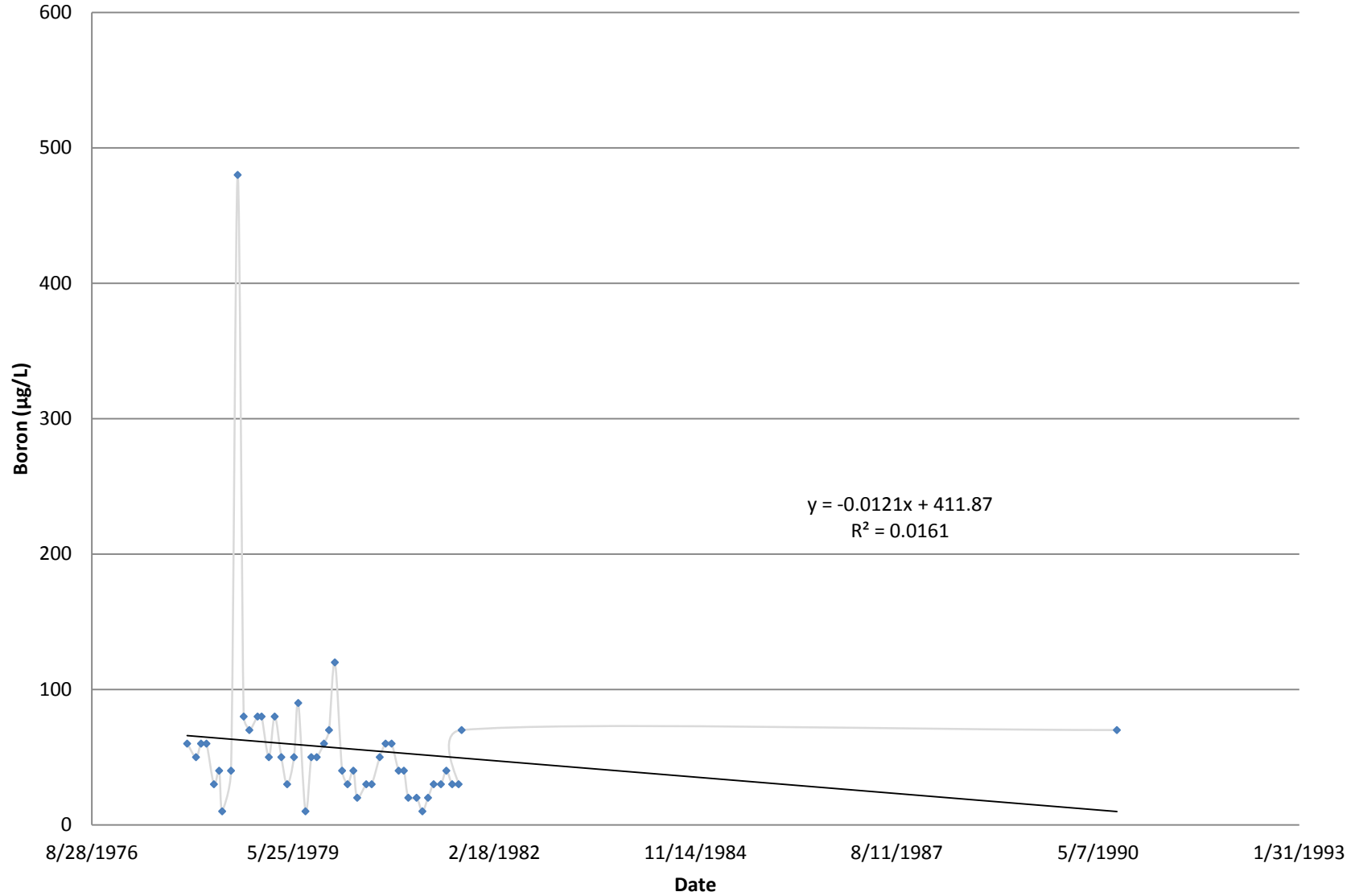
Appendix A - USGS Stations

USGS # 09367540

### USGS # 09367540 San Juan River near Fruitland, NM - Dissolved Arsenic



# USGS # 09367540 San Juan River near Fruitland, NM - Dissolved Boron



### USGS # 09367540 San Juan River near Fruitland, NM - Dissolved Selenium

